

BT-NG-020621-545-0004

Bramford to Twinstead Reinforcement

Volume 1: Application Information

Document 1.3: Copies of Newspaper Notices

Final Issue A
April 2023

Planning Inspectorate Reference: EN020002

Infrastructure Planning (Applications: Prescribed Forms
and Procedure) Regulations 2009 Regulation 5(2)(q)

nationalgrid

Page intentionally blank

Contents

1.	Copies of Newspaper Notices	2
1.1	Bramford to Twinstead Reinforcement	2
1.2	Purpose of this document	2
1.3	Statutory consultation	3
1.4	Targeted consultation	4
2.	References	5

Table 1.1 – Publications in which the statutory consultation section 47 notice was published	3
Table 1.2 – Publications in which the statutory consultation section 48 notice was published	3
Table 1.3 – Publications in which the targeted consultation section 47 notice was published	4
Table 1.4 – Publications in which the targeted consultation section 48 notice was published	4

APPENDIX A Copies of Statutory Consultation Section 47 Newspaper Notices

APPENDIX B Copies of Statutory Consultation Section 48 Newspaper Notices

APPENDIX C Copies of Targeted Consultation Section 47 Newspaper Notices

APPENDIX D Copies of Targeted Consultation Section 48 Newspaper Notices

1. Copies of Newspaper Notices

1.1 Bramford to Twinstead Reinforcement

1.1.1 This document has been prepared to support an application by National Grid Electricity Transmission plc (here on referred to as 'National Grid') for an order granting development consent to reinforce the transmission network between the existing Bramford Substation in Suffolk and Twinstead Tee in Essex ('the project').

1.2 Purpose of this document

1.2.1 This document addresses question 8 b) on the application form. Paragraph 21 of the Department for Communities and Local Government (DCLG) publication 'Planning Act 2008: Application form guidance' indicates in paragraph 21 that '*Regulation 4 of the Applications Regulations requires an applicant to publish newspaper notices in order to publicise a proposed application. Copies of all the notices must be submitted within the application including the date and issue that the notices were published*' (DCLG, 2013). Planning Inspectorate Advice Note Six 'Preparation and submission of application documents' also in Table 1 recommends that copies of newspaper notices should accompany the application form (Planning Inspectorate, 2022).

1.2.2 This document sets out the steps taken by National Grid in order to comply with the requirements of question 8 b), and both DCLG and Planning Inspectorate guidance. Notices are provided in respect of the statutory consultation and also the subsequent targeted consultation which also provided appropriate notices.

1.2.3 Section 47(1) of the Planning Act 2008 requires National Grid to prepare a Statement of Community Consultation (SoCC) which sets out how people living in the vicinity of the land will be consulted on the proposed application. Consultation must be carried out in accordance with the SoCC in compliance with section 47(7). A SoCC was prepared and consultation was carried out in accordance with it.

1.2.4 Once the SoCC has been prepared, National Grid has a duty under section 47(6) to publish in a newspaper circulating in the vicinity of the land, a notice stating where and when the statement can be inspected.

1.2.5 In respect of section 48 Regulation 4(2) of the Infrastructure Planning (Applications: Prescribed Forms and Procedure) Regulations 2009 (as amended) (APFP Regulations 2009) requires that notices are published:

'(a) for at least two successive weeks in one or more local newspapers circulating in the vicinity in which the proposed development would be situated;

(b) once in a national newspaper;

(c) once in the London Gazette and, if land in Scotland is affected, the Edinburgh Gazette; and

(d) where the proposed application relates to offshore development—

(i) once in Lloyd's List; and

(ii) once in appropriate fishing trade journal.’

1.2.6 As this application is not offshore development, and does not relate to land in Scotland, no notices were placed in Lloyd’s List, in a fishing trade journal or in the Edinburgh Gazette.

1.3 Statutory consultation

1.3.1 The statutory pre-application consultation was held from 25 January 2022 to 21 March 2022. Full details of how this was carried out are contained in the Consultation Report (**application document 5.1**) at chapter 6.

1.3.2 The statutory publicity requirements complied with Regulation 4 of APFP Regulations 2009. Tables 1.1 and 1.2 respectively, provide a summary of the newspapers in which the section 47 notice and section 48 notice were published and the dates the notices were published. The section 47 and 48 notices are reproduced in Appendices A and B respectively. In order to assist in identifying the edition and date of each newspaper the front cover of each paper is also supplied.

Table 1.1 – Publications in which the statutory consultation section 47 notice was published

Newspaper	Dates
East Anglian Daily Times	An incorrect version of the section 47 notice was published in the East Anglian Daily Times on 18 January 2022. The correct version was published on 21 January 2022.
Colchester Gazette	18 January 2022

Table 1.2 – Publications in which the statutory consultation section 48 notice was published

Newspaper	Dates
East Anglian Daily Times	Incorrect versions were published on 18 January and 25 January 2022. The correct versions were published in consecutive weeks on 21 January and 27 January 2022.
Colchester Gazette	18 January and 25 January 2022
The Guardian	25 January 2022
London Gazette	25 January 2022

1.4 Targeted consultation

- 1.4.1 The targeted consultation was held from 5 September 2022 to 19 October 2022. Full details of how this was carried out are contained in the Consultation Report (Application Document 5.1) at chapter 8.
- 1.4.2 The targeted consultation was undertaken in accordance with the principles of Regulation 4 of the APFP Regulations 2009. Tables 1.3 and 1.4 respectively, provide a summary of the newspapers in which the section 47 notice and section 48 notices were published and the dates the notices were published. The section 47 and 48 notices are reproduced in Appendices C and D respectively. In order to assist in identifying the edition and date of each newspaper the front cover of each paper is also supplied.

Table 1.3 – Publications in which the targeted consultation section 47 notice was published

Newspaper	Dates
East Anglian Daily Times	1 September 2022
Colchester Gazette	1 September 2022

Table 1.4 – Publications in which the targeted consultation section 48 notice was published

Newspaper	Dates
East Anglian Daily Times	1 September and 8 September 2022
Colchester Gazette	1 September and 8 September 2022
The Guardian	8 September 2022
London Gazette	8 September 2022

2. References

DCLG (2013) Planning Act 2008: Application form guidance. London: Crown Copyright, 2013

Planning Inspectorate (2022) Advice Note 6: Preparation and submission of application documents [Online]. Available at: <https://infrastructure.planninginspectorate.gov.uk/legislation-and-advice/advice-notes/advice-note-six-preparation-and-submission-of-application-documents/>. Accessed on 1 March 2023.

The Infrastructure Planning (Applications: Prescribed Forms and Procedure) Regulations 2009 (2009 No. 2264). [Online] Available at: <https://www.legislation.gov.uk/uksi/2009/2264/contents/made>. Accessed on 1 March 2023.

Appendix A Copies of Statutory Consultation Section 47 Newspaper Notices

East Anglian Daily Times
21 January 2022

WIN £1,000 IN CASH! LATEST TOKEN INSIDE TODAY - PAGE 31

EAST ANGLIAN DAILY TIMES

Since 1874

Friday, January 21, 2022

No 46,448

95p

eadt.co.uk



Suffolk unveiling for new Apaches


Page 5



Shortages fears

Largest home builder sold in major deal

New era and owners for Hopkins Homes



Hopkins Homes, the largest privately-owned property builder in East Anglia, has been sold to a private equity investment firm for an undisclosed sum.


Details of the deal with Terra Firma were released yesterday. James Hopkins, founder and executive chairman of Hopkins Homes, said: "I have every

DERIN CLARK
derin.clark@archant.co.uk

confidence that under Terra Firma's stewardship and the continued leadership of Lee Barnard, Hopkins Homes will continue to go from strength to strength."

Full story: Page 2

James Hopkins founded Hopkins Homes in 1993



New loan deal signing for Town

Picture: PA



IPSWICH HIGH SCHOOL

WOOLVERSTONE HALL
ESTD 1878

A REIMAGINED SIXTH FORM

JOIN US IN SEPTEMBER 2022


Top A Level Results in Suffolk 2021 - 21st Century Outlook

22 A Level Courses Offered - Small Class Sizes

Unique Trips To China & Ghana

BOOK YOUR PRIVATE TOUR

ipswichhighschool.co.uk



EST

Legal and Public Notices



EASTSUFFOLK
COUNCIL

East Suffolk Council

Local Government (Miscellaneous Provisions) Act 1976, Part II
Pursuant to Section 70 of the above Act, notice is hereby given that it is proposed to vary the following charge for licences with effect from 1st April 2022.

	Proposed Fee
Five Year Private Hire Operators Licences	
i) Operating over 5 vehicles	£846.00
ii) Operating 2 to 5 vehicles	£429.00
iii) Owner/Driver	£254.00
Annual Hackney Carriage Vehicle Licence	£325.00
Annual Private Hire Vehicle Licence	£282.00

Any person wishing to object to the above variation may do so by writing to the undersigned within 28 days of the date of publication of this notice.

Any such objection made and not withdrawn will be considered by the Council who will decide whether or not to modify the variation before it comes into force on the said date.

Whilst the Covid pandemic is still prevalent, a copy of this notice is available by emailing Licensing@eastsoffolk.gov.uk or on our website at eastsoffolk.gov.uk

Dated 21 January 2022

C Bing
Head of Legal & Democratic Services, East Suffolk Council

PUBLIC NOTICE

WEST SUFFOLK COUNCIL

Country Planning (Development Management) (England) Order 2015
ing (Listed Building and Conservation Areas) ACT and Country Planning (General Permitted Development) (Amendment) Order

s: EIA-Applications accompanied by an environmental statement with the Development Plan; **PROW**-Affecting a public right of way; **LB**-Works to a Listed Building; **CLB**-Within the curtilage of a Listed Building; **LBDC**-Listed Building Development Consent; **C**-Affecting a Conservation Area; **TPO**-Affecting a Tree Preservation Order; **LA**-Local Authority Application; **LC**-Listed Building Consent; **CULBA**-curtilage of a listed building and conservation area; **PIP**-permission in principle

That West Suffolk Council have received the following applications under the provisions of the Planning Act 2008:

- ND OTHER APPLICATIONS:**
- 01/FUL** - rear security fence, 39 High Street Haverhill (LB)
 - 15/FUL** - one building for storage and production, Two Courtyard 1 To 3 Falconer Road, Haverhill (PROW)
 - 20/FUL** - removal of internal lobby and installation of new internal lobby, Bury St Edmunds (LC)
 - 61/FUL** - Planning application - two dwellings, The Swarwell (PROW)(SLB)(C)
 - 87/FUL** - a. retractable canopy over rear garden area b. inset front lightwell c. opening hours to be Monday - Friday (C) 09:00 - 01:30 and Sunday/Bank Holidays 09:00 - 00:30, 17 St Edmunds, Suffolk (LC)
 - 89/ADV** - a. replacement non-illuminated over door glazing internally illuminated menu box c. one internally illuminated bbeysgate Street Bury St Edmunds, Suffolk (LC)
 - 95/FUL & DC/21/2496/LB** - a. porch extension; b. open up ground area to incorporate ground floor WC and removal of infill secure glazing with clear glass; c. remove wall between office and living area to create larger living area; d. re-render gable and line porch and second floor, 18A Hatter Street Bury St Edmunds (LC)
 - 07/FUL** - a. conversion of existing former police station an 11 self contained flats and one detached dwelling b. access road access, Police Station Vicarage Road, Newmarket (M)
 - 03/OUT** - Outline planning application (means of access to buildings with vehicular and pedestrian access, Land At Braroad, Brandon (TPO)
 - 04/FUL** - a. change of use of barn for holiday let; b. external lighting, Depden (SLB)
 - 25/FUL** - a. bay window at number 10; b. install pitched roof numbers 10 and 11, 10 Brittons Crescent Barrow (PROW)

OTHER APPLICATIONS:

- of an appeal against refusal of planning permission for which is dealt with on the basis of written representations made will be sent to the Secretary of State and there will be no comment at the appeal stage.
- 97/HH** - two storey side and front extensions, 3 Colbeck Row (ROW)
- 09/HH** - single storey rear extension, Hill View Euston Road, 17/HH - single storey rear and side extension, 17 West 1 (C)
- 01/HH** - replacement front entrance gates, The Old Stables at Barton (CLB)

Council, West Suffolk House, Western Way, Bury St. Edmunds and associated documentation can be viewed via [Pub Planning.westsuffolk.gov.uk/online-applications/](http://PubPlanning.westsuffolk.gov.uk/online-applications/). Representations should be submitted within 21 days of the date of this notice by email on our website, by e-mail to planning.technical@westsoffolk.gov.uk or by post to Planning & Growth, West Suffolk House, Western Way, Bury St. Edmunds.

Representations received will be published on our website where they are not objected to and will be used in connection with the determination of the application including an appeal.

Director (Planning & Growth)

NATIONAL GRID ELECTRICITY TRANSMISSION PLC
SECTION 47 OF THE PLANNING ACT 2008 (AS AMENDED)
BRAMFORD TO TWINSTEAD

NOTICE OF PUBLICATION OF A STATEMENT OF COMMUNITY CONSULTATION

Notice is hereby given that National Grid Electricity Transmission plc (NGET) of National Grid House, Warwick Technology Park, Gallows Hill, Warwick, CV34 6DA, has now published a Statement of Community Consultation for the Bramford to Twinstead project in accordance with section 47 of the Planning Act 2008 (as amended).

NGET proposes to reinforce the transmission network between the existing Bramford Substation in Suffolk, and Twinstead Tee in Essex. This would be achieved by the construction and operation of a new 400 kilovolt (kV) electricity transmission line over a distance of approximately 29 km.

The reinforcement would comprise approximately 19 km of overhead line (consisting of approximately 55 new pylons and conductors) and 10 km of underground cable system (consisting of 20 cables with associated joint bays and above ground link pillars).

Four Cable Sealing End Compounds would be required to facilitate the transition between the overhead line and underground cable technology.

It is proposed that approximately 27.5 km of existing overhead line and associated pylons would be removed as part of the proposals (25 km of existing 132 kV overhead line between Burstall Bridge and Twinstead Tee, and 2.5 km of the existing 400 kV overhead line to the south of Twinstead Tee). To facilitate the overhead line removal, a new grid supply point substation is required at Butler's Wood, east of Wickham St Paul, in Essex.

Two options are proposed for the new 400 kV overhead line in the vicinity of Hintlesham Woods. Option 1 would utilise the alignment and pylons of the existing 400 kV overhead line through the woods, whilst the existing 400 kV overhead line would be re-routed to the north and west of Hintlesham Woods. Option 2 would parallel the existing 400 kV overhead line to the south, with pylons located outside of the woodland and the conductors crossing the woods.

The project will include:

- a) The construction of approximately 29 km (Option 1) of 400 kV electricity transmission line from Bramford Substation in Suffolk to Twinstead Tee in Essex (approximately 28 km for Option 2), comprising of:
 - i) Installation of approximately 19 km of 400 kV overhead lines (approximately 18 km in Option 2)
 - ii) Installation of approximately 10 km of 400 kV underground cable, of which approximately 6.3 km would be within the Dedham Vale Area of Outstanding Natural Beauty and the Stour Valley Project Area
 - iii) Construction of four Cable Sealing End Compounds along the route (Dedham Vale East, Dedham Vale West, Stour Valley East and Stour Valley West).
 - iv) Modifications to, and realignment of sections of the existing 400 kV overhead line.
- b) Construction and operation of a new 400 kV/132 kV grid supply point substation and single circuit Cable Sealing End Compound at Butler's Wood east of Wickham St Paul in Essex. The grid supply point substation, alongside accompanying works, including a single circuit cable sealing end compound, replacement pylons and underground cables to tie the substation into the existing 400 kV and 132 kV networks.
- c) Removal of approximately 25 km of existing 132 kV overhead line operated by UK Power Networks;
- d) Removal of approximately 2.5 km of existing 400 kV overhead line;
- e) Land for environmental mitigation, compensation and enhancement including Biodiversity Net Gain.
- f) Temporary land use to facilitate construction activities including (but not limited to) working areas for construction equipment and machinery, site offices, welfare, storage and access.
- g) Temporary infrastructure to facilitate construction activities such as amendments to the highway including beltmouths for site access and construction access tracks/haul roads, pylons and overhead line diversions, scaffolding to safeguard existing crossings, watercourse crossings and diversions of Public Rights of Way.
- h) Diversion of third-party assets and land drainage from the construction and operational footprint.

Under section 47 of the Planning Act 2008, NGET has a duty to consult the community on its proposals. The Statement of Community Consultation explains how NGET will undertake the consultation, where the consultation documents can be viewed, where public events will be held and how people can comment on the proposals and provide responses to the consultation.

The consultation will take place between 25 January 2022 and 21 March 2022.

Between those dates the Statement of Community Consultation is available to view free of charge on the project website at: www.nationalgrid.com/bramford-twinstead

Reference copies of the Statement of Community Consultation and all other consultation materials will also be available to view free of charge from 25 January 2022 for the duration of the consultation at the following locations in the vicinity of the project:

Location	Opening hours*
Hadleigh Library, 29 High Street Hadleigh, IP7 5AG	Tuesday, Wednesday, Friday - 9am-5pm Thursday - 9am-6pm Saturday - 9:30am-5pm Sunday - 10am-4pm
Sible Hedingham Library, 169 Swan Lane, Sible Hedingham, Halstead, CO9 3PX	Monday - 9am-1pm Thursday - 2pm-7pm Saturday - 9am-5pm
Sudbury Library, Market Hill, Sudbury, CO10 2EN	Monday, Wednesday, Thursday, Friday, Saturday - 9am-5pm Tuesday - 9am-7:30pm Sunday - 10am-4pm

*Subject to any change in coronavirus restrictions that might impact the opening of these venues.

To request a printed or alternative format copy of the SoCC, please contact the project team on the details below.

If you have any questions about the project or the consultation, please get in touch:

Email: contact@bramford-twinstead.nationalgrid.com Telephone: 0808 196 1515

SUFFOLK COUNTY COUNCIL
ROAD TRAFFIC REGULATION ACT 1984: SECTION 14

TEMPORARY CLOSURE OF PART OF THE C426 STATION ROAD, BENTLEY

Suffolk County Council has made an order closing the C426 Station Road, Bentley from 20 metres west of the railway crossing to 20 metres east of the railway crossing to facilitate new electrical connections. Other co-ordinated works may also take place during this period. Access will be open for pedestrians and cyclists. The diversion route will be the A137, Church Road and vice versa. It is intended that the closure will operate from 22/01/2022 - 23/01/2022 but if necessary, the order may remain in force for 18 months (or longer if extended by the Minister). Enquiries should be made to TMO Highways Limited. Tel: (01379) 676462.

TEMPORARY CLOSURE OF PART OF THE U4623 CAPTAINS LANE, WETHERDEN

Suffolk County Council has made an order closing the U4623 Captains Lane, Wetherden from the railway line for 20 metres southbound and 20 metres northbound to facilitate railway bridge survey. Other co-ordinated works may also take place during this period. Access will be open for pedestrians and cyclists. The diversion route will be Captains Lane, Elmwell Road, Church Street, Base Green, Plashwood Road, Duke Street, Green Road, Haughey Green, Bacton Green, Rectory Road, The Street, Wyverstone Road, Church Hill, Rectory Road, The Street, Badwell Road, Wyverstone Road, Long Thurlow, Long Thurlow Road, Daisy Green, Wetherden Road, Upper Town and vice versa.

It is intended that the closure will operate from 10pm on 22/01/2022 until 6am on 23/01/2022 but, if necessary, the order may remain in force for 18 months (or longer if extended by the Minister). Enquiries should be made to Centurion Site Services. Tel: (01132) 775360.

TEMPORARY CLOSURE OF PART OF THE U7337 PARK LANE, GLEMSFORD

Suffolk County Council intends to make an order closing the U7337 Park Lane, Glemsford from Court Farm Cottage for 240 metres northbound to facilitate renewal of telecommunications poles. Other co-ordinated works may also take place during this period.

Access will be open for pedestrians and cyclists. It is intended that the closure will operate from 02/02/2022 from 9.30am - 3.30pm but, if necessary, the order may remain in force for 18 months (or longer if extended by the Minister). Enquiries should be made to Sunbelt Rentals. Tel: 0370 050 0792. Email: surveys@sunbeltrentals.co.uk

TEMPORARY CLOSURE OF PART OF FOOTPATH 5, BRAMFIELD

Suffolk County Council intends to make an order closing Footpath 5, Bramfield from Edwards Lane to Bridge Street for safety reasons to facilitate level crossing works. Other co-ordinated works may also take place during this period.

It is intended that the closure will operate from 11.30pm on 02/02/2022 to 5.30am on 03/02/2022 but, if necessary, the order may remain in force for 6 months (or longer if extended by the Minister). Enquiries should be made to Adelle Duncan of Centurion Traffic. Tel: 01132 775360. Email: adele.duncan@centuriontraffic.com

Date: 21/01/2022
Nigel Innes, Head of Legal Services, Suffolk County Council, Constantine House, 5 Constantine Road, Ipswich IP1 2DH

GOODS VEHICLE OPERATOR'S LICENCE

Daffodil Spedition Limited of 74 Sebert Road, Sury St Edmunds, Suffolk IP32 7EG is applying to change an existing licence as follows:

To add an operating centre to keep 10 goods vehicles and 10 trailers at AGGMAX Transport Ltd, Lawn Farm Quarry, Wetherden, Stowmarket IP14 3JU.

Owners or occupiers of land (including buildings) near the operating centre(s) who believe that their use or enjoyment of that land would be affected, should make written representations to the Traffic Commissioner at Hillcrest House, 386 Harehills Lane, Leeds, LS9 6NF, stating their reasons, within 21 days of this notice. Representations must at the same time send a copy of their representations to the applicant at the address given at the top of this notice. A Guide to Making Representations is available from the Traffic Commissioner's office.

KATHLEEN DOROTHY MEDLER (DECEASED)

Pursuant to the Trustee Act 1925 any persons having a claim against or an interest in the Estate of the above named, late of St Michael's Court, St Michael's Avenue, Ayrisham, Norwich NR11 6YA and Beauchamp House, Chedgrave, Norfolk, NR14 6HN, who died on 07/08/2021, are required to send written particulars thereof to the undersigned on or before 22/03/2022, after which date the Estate will be distributed having regard only to the claims and interests of which they have had notice.

HATCH BRENNER LLP
4 Theatre Street, Norwich NR2 1QY

classified ads

Colchester Gazette

18 January 2022

Daily Gazette

Tuesday January 18, 2022

gazette-news.co.uk 80p

**Exchange
andMart**
www.exchangeandmart.co.uk

...m's pain
...husband
...ts a **P3**
...rminal
...agnosis

ARMED THUGS RAID BUSY CO-OP SHOP **P5**

Police rush to Old Heath Road store after crooks threaten staff

MANDER

FINE ART AUCTIONEERS & VALUERS

The Auction Centre, Assington Rd,
Newton, Suffolk, CO10 0QX
01787 211847



INTERIORS AUCTION

Friday 21st AND

Saturday 22nd January

Online only - click and collect

Viewing Wed & Thurs

Bid live at manderauctions.co.uk

LOCAL LISTINGS PUBLIC NOTICES

To advertise telephone:
01268 469411

or email:
essex.public.notices@newsquest.co.uk

Planning Notices | Traffic Notices | Legal Notices | Probate Notices | Other Notices | Church and Religious Notices | Tenders and Contracts | Goods Vehicle Operator Licences

Legal Notices

**NATIONAL GRID ELECTRICITY TRANSMISSION PLC
SECTION 47 OF THE PLANNING ACT 2008 (AS AMENDED)
BRAMFORD TO TWINSTEAD
NOTICE OF PUBLICATION OF A STATEMENT OF COMMUNITY
CONSULTATION**

Notice is hereby given that National Grid Electricity Transmission plc (NGET) of National Grid House, Warwick Technology Park, Gallows Hill, Warwick, CV34 6DA, has now published a Statement of Community Consultation for the Bramford to Twinstead project in accordance with section 47 of the Planning Act 2008 (as amended).

NGET proposes to reinforce the transmission network between the existing Bramford Substation in Suffolk, and Twinstead Tee in Essex. This would be achieved by the construction and operation of a new 400 kilovolt (kV) electricity transmission line over a distance of approximately 29 km.

The reinforcement would comprise approximately 19 km of overhead line (consisting of approximately 55 new pylons and conductors) and 10 km of underground cable system (consisting of 20 cables with associated joint bays and above ground link pillars).

Four Cable Sealing End Compounds would be required to facilitate the transition between the overhead line and underground cable technology.

It is proposed that approximately 27.5 km of existing overhead line and associated pylons would be removed as part of the proposals (25 km of existing 132 kV overhead line between Bursall Bridge and Twinstead Tee, and 2.5 km of the existing 400 kV overhead line to the south of Twinstead Tee). To facilitate the overhead line removal, a new grid supply point substation is required at Butler's Wood, east of Wickham St Paul, in Essex.

Two options are proposed for the new 400 kV overhead line in the vicinity of Hintlesham Woods. Option 1 would utilise the alignment and pylons of the existing 400 kV overhead line through the woods, whilst the existing 400 kV overhead line would be re-routed to the north and west of Hintlesham Woods. Option 2 would parallel the existing 400 kV overhead line to the south, with pylons located outside of the woodland and the conductors crossing the woods.

The project will include:

- a) The construction of approximately 29 km (Option 1) of 400 kV electricity transmission line from Bramford Substation in Suffolk to Twinstead Tee in Essex (approximately 28 km for Option 2), comprising of:
 - i) Installation of approximately 19 km of 400 kV overhead lines (approximately 18 km in Option 2)
 - ii) Installation of approximately 10 km of 400 kV underground cable, of which approximately 6.3 km would be within the Dedham Vale Area of Outstanding Natural Beauty and the Stour Valley Project Area
 - iii) Construction of four Cable Sealing End Compounds along the route (Dedham Vale East, Dedham Vale West, Stour Valley East and Stour Valley West).
 - iv) Modifications to, and realignment of sections of the existing 400 kV overhead line.
- b) Construction and operation of a new 400 kV/132 kV grid supply point substation and single circuit Cable Sealing End Compound at Butler's Wood east of Wickham St Paul in Essex. The grid supply point substation, alongside accompanying works, including a single circuit cable sealing end compound, replacement pylons and underground cables to tie the substation into the existing 400 kV and 132 kV networks.
- c) Removal of approximately 25 km of existing 132 kV overhead line operated by UK Power Networks;
- d) Removal of approximately 2.5 km of existing 400 kV overhead line;
- e) Land for environmental mitigation, compensation and enhancement including Biodiversity Net Gain.
- f) Temporary land use to facilitate construction activities including (but not limited to) working areas for construction equipment and machinery, site offices, welfare, storage and access.
- g) Temporary infrastructure to facilitate construction activities such as amendments to the highway including bellmouths for site access and construction access tracks/haul roads, pylons and overhead line diversions, scaffolding to safeguard existing crossings, watercourse crossings and diversions of Public Rights of Way.
- h) Diversion of third-party assets and land drainage from the construction and operational footprint.

Under section 47 of the Planning Act 2008, NGET has a duty to consult the community on its proposals. The Statement of Community Consultation explains how NGET will undertake the consultation, where the consultation documents can be viewed, where public events will be held and how people can comment on the proposals and provide responses to the consultation.

The consultation will take place between 25 January 2022 and 21 March 2022.

Between those dates the Statement of Community Consultation is available to view free of charge on the project website at: www.nationalgrid.com/bramford-twinstead

Reference copies of the Statement of Community Consultation and all other consultation materials will also be available to view free of charge from 25 January 2022 for the duration of the consultation at the following locations in the vicinity of the project:

Location	Opening hours*
Hadleigh Library 29 High St, Hadleigh, Ipswich IP7 5AG	Tuesday, Wednesday, Friday – 9am-5pm Thursday – 9am-6pm Saturday – 9:30am-5pm Sunday – 10am-4pm
Sible Hedingham Library 169 Swan Lane, Sible Hedingham, Halstead, CO9 3PX	Monday – 9am-1pm Thursday – 2pm-7pm Saturday – 9am-5pm
Sudbury Library Market Hill, Sudbury, CO10 2EN	Monday, Wednesday, Thursday, Friday, Saturday – 9am-5pm Tuesday – 9am-7:30pm Sunday – 10am-4pm

*Subject to any change in coronavirus restrictions that might impact the opening of these venues. To request a printed or alternative format copy of the SoCC, please contact the project team on the details below.

If you have any questions about the project or the consultation, please get in touch:

Email: contact@bramford-twinstead.nationalgrid.com

Telephone: 0808 196 1515

Legal Notices

nationalgrid

**NATIONAL GRID ELECTRICITY TRANSMISSION PLC
SECTION 48 OF THE PLANNING ACT 2008 (AS AMENDED)
REGULATION 4, THE INFRASTRUCTURE PLANNING
(APPLICATIONS: PRESCRIBED FORMS AND PROCEDURE) REGULATIONS 2009
NOTICE PUBLICISING A PROPOSED APPLICATION FOR A DEVELOPMENT CONSENT ORDER
FOR THE BRAMFORD TO TWINSTEAD PROJECT**

Notice is hereby given that National Grid Electricity Transmission plc (NGET) of National Grid House, Warwick Technology Park, Gallows Hill, Warwick, CV34 6DA intends to apply to the Secretary of State for Business, Energy and Industrial Strategy for a Development Consent Order (DCO) under Section 37 of the Planning Act 2008 (as amended) (the Act) to authorise the construction of the Bramford to Twinstead project.

NGET proposes to reinforce the transmission network between the existing Bramford Substation in Suffolk, and Twinstead Tee in Essex. This would be achieved by the construction and operation of a new 400 kilovolt (kV) electricity transmission line over a distance of approximately 29 km.

The reinforcement would comprise approximately 19 km of overhead line (consisting of approximately 55 new pylons and conductors) and 10 km of underground cable system (consisting of 20 cables with associated joint bays and above ground link pillars).

Four Cable Sealing End Compounds would be required to facilitate the transition between the overhead line and underground cable technology.

It is proposed that approximately 27.5 km of existing overhead line and associated pylons would be removed as part of the proposals (25 km of existing 132 kV overhead line between Bursall Bridge and Twinstead Tee, and 2.5 km of the existing 400 kV overhead line to the south of Twinstead Tee). To facilitate the overhead line removal, a new grid supply point substation is required at Butler's Wood, east of Wickham St Paul, in Essex.

Two options are proposed for the new 400 kV overhead line in the vicinity of Hintlesham Woods. Option 1 would utilise the alignment and pylons of the existing 400 kV overhead line through the woods, whilst the existing 400 kV overhead line would be re-routed to the north and west of Hintlesham Woods. Option 2 would parallel the existing 400 kV overhead line to the south, with pylons located outside of the woodland and the conductors crossing the woods.

Proposed development

The proposed development is comprised of the following principal elements:

- a) The construction of approximately 29 km (Option 1) of 400 kV electricity transmission line from Bramford Substation in Suffolk to Twinstead Tee in Essex (approximately 28 km for Option 2), comprising of:
 - i) Installation of approximately 19 km of 400 kV overhead lines (approximately 18 km in Option 2)
 - ii) Installation of approximately 10 km of 400 kV underground cable, of which approximately 6.3 km would be within the Dedham Vale Area of Outstanding Natural Beauty and the Stour Valley Project Area
 - iii) Construction of four Cable Sealing End Compounds along the route (Dedham Vale East, Dedham Vale West, Stour Valley East and Stour Valley West).
 - iv) Modifications to, and realignment of sections of the existing 400 kV overhead line.
- b) Construction and operation of a new 400 kV/132 kV grid supply point substation and single circuit Cable Sealing End Compound at Butler's Wood east of Wickham St Paul in Essex. The grid supply point substation, alongside accompanying works, including a single circuit cable sealing end compound, replacement pylons and underground cables to tie the substation into the existing 400 kV and 132 kV networks.
- c) Removal of approximately 25 km of existing 132 kV overhead line operated by UK Power Networks.
- d) Removal of approximately 2.5 km of existing 400kV overhead line.
- e) Land for environmental mitigation, compensation and enhancement including Biodiversity Net Gain.
- f) Temporary land use to facilitate construction activities including (but not limited to) working areas for construction equipment and machinery, site offices, welfare, storage and access.
- g) Temporary infrastructure to facilitate construction activities such as amendments to the highway including bellmouths for site access and construction access tracks/haul roads, pylons and overhead line diversions, scaffolding to safeguard existing crossings, watercourse crossings and diversions of Public Rights of Way.
- h) Diversion of third-party assets and land drainage from the construction and operational footprint.

The proposed application will seek authorisation for the compulsory acquisition of land and interests in and rights over land, overriding easements and other rights, the temporary use of land, and other ancillary powers.

The proposed project is an Environmental Impact Assessment (EIA) development, as defined by The Infrastructure Planning (Environmental Impact Assessment) Regulations 2017. An Environmental Statement will therefore be submitted as part of the proposed application, which will contain information about the environmental effects of the proposed project.

The documents, plans and maps showing the nature and location of the proposed application, including the preliminary environmental information, will be available to download free of charge from 25 January 2022 until 21 March 2022 www.nationalgrid.com/bramford-twinstead

Reference copies will also be available to view free of charge from 25 January 2022 for the duration of the consultation at the following deposit points in the vicinity of the project:

Location	Opening hours*
Hadleigh Library , 29 High St, Hadleigh, Ipswich IP7 5AG	Tuesday, Wednesday, Friday – 9am-5pm Thursday – 9am-6pm • Saturday – 9:30am-5pm Sunday – 10am-4pm
Sible Hedingham Library , 169 Swan Lane, Sible Hedingham, Halstead, CO9 3PX	Monday – 9am to 5pm • Tuesday – 9am to 7:30pm Wednesday – 9am to 3pm • Thursday – 9am to 5pm Friday – 9am to 5pm • Saturday – 9am to 5pm • Sunday – Closed
Sudbury Library , Market Hill, Sudbury, CO10 2EN	Monday, Wednesday, Thursday, Friday, Saturday – 9am-5pm Tuesday – 9am-7:30pm • Sunday – 10am-4pm

*Subject to any change in coronavirus restrictions that might impact the opening of these venues.

Printed copies of the documents, plans and maps can also be provided on request by contacting the project team on the details at the bottom of this notice. A reasonable copying charge will apply (up to a maximum of £220 for the full suite of documents). The documents can also be obtained free of charge on digital media by contacting the project team.

How to respond to the consultation

The consultation is running between 25 January 2022 and 23:59 on 21 March 2022. Paper feedback forms have been sent to all properties within one kilometre of the outer limits of the land currently proposed for the project. Additional copies are available at deposit points and can be requested by contacting the project team using the details below.

Responses to the consultation can be submitted by:

- completing a feedback form online via the consultation website www.nationalgrid.com/bramford-twinstead
- completing a paper feedback form or a free text response and posting to Freepost B TO T REINFORCEMENT
- emailing us a copy of your completed feedback form or free text response to contact@bramford-twinstead.nationalgrid.com
- scanning a paper copy of the response form or submitting a free text response via email at contact@bramford-twinstead.nationalgrid.com

National Grid must receive all responses by 23:59 on 21 March 2022 to ensure their consideration.

When deciding on the final form of the proposed application for a development consent order for the proposed project, National Grid will take into account any response to this publicity or the consultation that is received before the specified deadline.

National Grid may be required to make copies of representations available to the Secretary of State. However, National Grid will request that personal details are not placed on the public record. Personal details will be held securely in accordance with the Data Protection Act 2018 and will be used solely in connection with the consultation process and the development of this project and, except as noted above, will not be disclosed to any third parties.

Email: contact@bramford-twinstead.nationalgrid.com

Telephone: 0808 196 1515

Website: www.nationalgrid.com/bramford-twinstead



If you run a school,
we'll make sure
you're a class apart



ASK THE EXPERTS

for advice on the best way to promote your business in this paper please telephone

01268 533933

Appendix B Copies of Statutory Consultation Section 48 Newspaper Notices

East Anglian Daily Times
21 January 2022

WIN £1,000 IN CASH! LATEST TOKEN INSIDE TODAY - PAGE 31

EAST ANGLIAN DAILY TIMES

Since 1874

Friday, January 21, 2022

No 46,448

95p

eadt.co.uk



Suffolk unveiling for new Apaches


Page 5



Shortages fears

Largest home builder sold in major deal

New era and owners for Hopkins Homes




Hopkins Homes, the largest privately-owned property builder in East Anglia, has been sold to a private equity investment firm for an undisclosed sum. Details of the deal with Terra Firma were released yesterday. James Hopkins, founder and executive chairman of Hopkins Homes, said: "I have every

DERIN CLARK
derin.clark@archant.co.uk

confidence that under Terra Firma's stewardship and the continued leadership of Lee Barnard, Hopkins Homes will continue to go from strength to strength."

Full story: Page 2

James Hopkins founded Hopkins Homes in 1993



New loan deal signing for Town

Picture: PA




IPSWICH HIGH SCHOOL
WOOLVERSTONE HALL
ESTD 1878

A REIMAGINED SIXTH FORM

JOIN US IN SEPTEMBER 2022

Top A Level Results in Suffolk 2021 - 21st Century Outlook
22 A Level Courses Offered - Small Class Sizes
Unique Trips To China & Ghana

BOOK YOUR PRIVATE TOUR
ipswichhighschool.co.uk



EST

EAST ANGLIAN DAILY TIMES

classified ads

buy local sell local

Legal and Public Notices

NATIONAL GRID ELECTRICITY TRANSMISSION PLC SECTION 48 OF THE PLANNING ACT 2008 (AS AMENDED) REGULATION 4, THE INFRASTRUCTURE PLANNING (APPLICATIONS: PRESCRIBED FORMS AND PROCEDURE) REGULATIONS 2009 NOTICE PUBLICISING A PROPOSED APPLICATION FOR A DEVELOPMENT CONSENT ORDER FOR THE BRAMFORD TO TWINSTEAD PROJECT

Notice is hereby given that National Grid Electricity Transmission plc (NGET) of National Grid House, Warwick Technology Park, Gallows Hill, Warwick, CV34 6DA intends to apply to the Secretary of State for Business, Energy and Industrial Strategy for a Development Consent Order (DCO) under Section 37 of the Planning Act 2008 (as amended) (the Act) to authorise the construction of the Bramford to Twinstead project.

NGET proposes to reinforce the transmission network between the existing Bramford Substation in Suffolk, and Twinstead Tee in Essex. This would be achieved by the construction and operation of a new 400 kilovolt (kV) electricity transmission line over a distance of approximately 29 km.

The reinforcement would comprise approximately 19 km of overhead line (consisting of approximately 55 new pylons and conductors) and 10 km of underground cable system (consisting of 20 cables with associated joint bays and above ground link pillars).

Four Cable Sealing End Compounds would be required to facilitate the transition between the overhead line and underground cable technology.

It is proposed that approximately 27.5 km of existing overhead line and associated pylons would be removed as part of the proposals (25 km of existing 132 kV overhead line between Burstall Bridge and Twinstead Tee, and 2.5 km of the existing 400 kV overhead line to the south of Twinstead Tee). To facilitate the overhead line removal, a new grid supply point substation is required at Butler's Wood, east of Wickham St Paul, in Essex.

Two options are proposed for the new 400 kV overhead line in the vicinity of Hintlesham Woods. Option 1 would utilise the alignment and pylons of the existing 400 kV overhead line through the woods, whilst the existing 400 kV overhead line would be re-routed to the north and west of Hintlesham Woods. Option 2 would parallel the existing 400 kV overhead line to the south, with pylons located outside of the woodland and the conductors crossing the woods.

Proposed development

The proposed development is comprised of the following principal elements:

- The construction of approximately 29 km (Option 1) of 400 kV electricity transmission line from Bramford Substation in Suffolk to Twinstead Tee in Essex (approximately 28 km for Option 2), comprising of:
 - Installation of approximately 19 km of 400 kV overhead lines (approximately 18 km in Option 2)
 - Installation of approximately 10 km of 400 kV underground cable, of which approximately 6.3 km would be within the Dedham Vale Area of Outstanding Natural Beauty and the Stour Valley Project Area
 - Construction of four Cable Sealing End Compounds along the route (Dedham Vale East, Dedham Vale West, Stour Valley East and Stour Valley West).
 - Modifications to, and realignment of sections of the existing 400 kV overhead line.
- Construction and operation of a new 400 kV/132 kV grid supply point substation and single circuit Cable Sealing End Compound at Butler's Wood east of Wickham St Paul in Essex. The grid supply point substation, alongside accompanying works, including a single circuit cable sealing end compound, replacement pylons and underground cables to tie the substation into the existing 400 kV and 132 kV networks.
- Removal of approximately 25 km of existing 132 kV overhead line operated by UK Power Networks.
- Removal of approximately 2.5 km of existing 400kV overhead line.
- Land for environmental mitigation, compensation and enhancement including Biodiversity Net Gain.
- Temporary land use to facilitate construction activities including (but not limited to) working areas for construction equipment and machinery, site offices, welfare, storage and access.
- Temporary infrastructure to facilitate construction activities such as amendments to the highway including bellmouths for site access and construction access tracks/ haul roads, pylons and overhead line diversions, scaffolding to safeguard existing crossings, watercourse crossings and diversions of Public Rights of Way.
- Diversion of third-party assets and land drainage from the construction and operational footprint.

The proposed application will seek authorisation for the compulsory acquisition of land and interests in and rights over land, overriding easements and other rights, the temporary use of land, and other ancillary powers.

The proposed project is an Environmental Impact Assessment (EIA) development, as defined by The Infrastructure Planning (Environmental Impact Assessment) Regulations 2017. An Environmental Statement will therefore be submitted as part of the proposed application, which will contain information about the environmental effects of the proposed project.

The documents, plans and maps showing the nature and location of the proposed application, including the preliminary environmental information, will be available to download free of charge from 25 January 2022 until 21 March 2022 on www.nationalgrid.com/bramford-tinstead

Reference copies will also be available to view free of charge from 25 January 2022 for the duration of the consultation at the following deposit points in the vicinity of the project:

Location	Opening hours*
Hadleigh Library, 29 High Street, Hadleigh, IP7 5AG	Tuesday, Wednesday, Friday – 9am-5pm Thursday – 9am-6pm Saturday – 9.30am-5pm Sunday – 10am-4pm
Sible Hedingham Library, 169 Swan Lane, Sible Hedingham, Halstead, CO9 3PX	Monday – 9am-1pm Thursday – 2pm-7pm Saturday – 9am-5pm
Sudbury Library, Market Hill, Sudbury, CO10 2EN	Monday, Wednesday, Thursday, Friday, Saturday – 9am-5pm Tuesday – 9am-7.30pm Sunday – 10am-4pm

*Subject to any change in coronavirus restrictions that might impact the opening of these venues.

Printed copies of the documents, plans and maps can also be provided on request by contacting the project team on the details at the bottom of this notice. A reasonable copying charge will apply (up to a maximum of £20 for the full suite of documents). The documents can also be obtained free of charge on digital media by contacting the project team.

How to respond to the consultation

The consultation is running between 25 January 2022 and 23:59 on 21 March 2022. Paper feedback forms have been sent to all properties within one kilometre of the outer limits of the land currently proposed for the project. Additional copies are available at deposit points and can be requested by contacting the project team using the details below.

Responses to the consultation can be submitted by:

- completing a feedback form online via the consultation website www.nationalgrid.com/bramford-tinstead
- completing a paper feedback form or a free text response and posting to **Freepost B TO T REINFORCEMENT**
- emailing us a copy of your completed feedback form or free text response to contact@bramford-tinstead.nationalgrid.com
- scanning a paper copy of the response form or submitting a free text response via email at contact@bramford-tinstead.nationalgrid.com

National Grid must receive all responses by 2359 on 21 March 2022 to ensure their consideration.

When deciding on the final form of the proposed application for a development consent order for the proposed project, National Grid will take into account any response to this publicity or the consultation that is received before the specified deadline.

National Grid may be required to make copies of representations available to the Secretary of State. However, National Grid will request that personal details are not placed on the public record. Personal details will be held securely in accordance with the Data Protection Act 2018 and will be used solely in connection with the consultation process and the development of this project and, except as noted above, will not be disclosed to any third parties.

Email: contact@bramford-tinstead.nationalgrid.com

Telephone: 0808 196 1515

Website: www.nationalgrid.com/Bramford-tinstead

Your trusted local business directory

www.localsearch24.co.uk

East Anglian Daily Times
27 January 2022

TIME FOR A MOVE? 12-PAGE PROPERTY SECTION



EAST ANGLIAN DAILY TIMES

Since 1874

Thursday, January 27, 2022

No 46,453

95p

ESSEX EDITION

eadt.co.uk

Talking points from Town's big win at Dons

Sport



WIN £1,000 for a dream getaway

Token on page 20



Blueprint for thousands of new homes in Tendring

Plan reveals proposed areas for housing

Tendring's major housing plan determining where almost 9,000 homes should be built over the next 11 years has been agreed – paving the way for thousands of new homes to be built on green belt land.

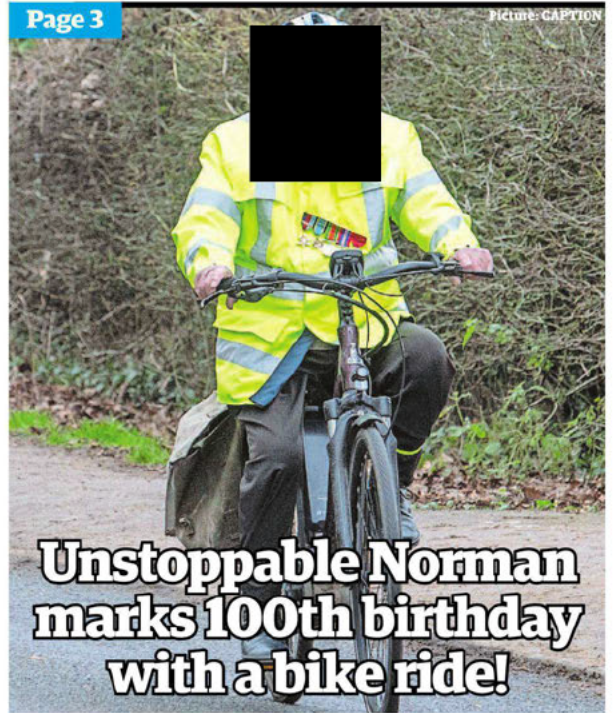
PIERS MEYLER,
Local democracy reporter
newsroom@archant.co.uk

It includes 3,500 homes in the Colchester Borders Garden Community, 1,700 in Hartley

Gardens in Clacton, 900 at Oakwood Park, Clacton, 950 at Rouses Farm, also Clacton, 280 homes in Weeley and 300 in Dovercourt.

Full story: Page 10

Page 3



Unstoppable Norman marks 100th birthday with a bike ride!



RING **SAVE £5** Fitting Service Available

EXTRA 200% BRIGHTER HEADLIGHT BULBS

Ring Xenon200 Twin Pack H4 / H7
£34.99 now £29.99

WILCO
MOTOR SPARES
WILCODIRECT.CO.UK

Offer ends 28.02.22 or while stocks last. *Fee applies. Wilco Motor Spares Ltd. A K1 Shortis Company. E&OE 2022

Branches at Norwich Road, IPSWICH • Undercliff Road West, FELIXSTOWE • Butt Road, COLCHESTER

ESX

Legal and Public Notices

**NATIONAL GRID ELECTRICITY TRANSMISSION PLC
SECTION 48 OF THE PLANNING ACT 2008 (AS AMENDED)
REGULATION 4, THE INFRASTRUCTURE PLANNING (APPLICATIONS: PRESCRIBED FORMS AND PROCEDURE) REGULATIONS 2009
NOTICE PUBLICISING A PROPOSED APPLICATION FOR A DEVELOPMENT CONSENT ORDER FOR THE BRAMFORD TO TWINSTEAD PROJECT**

Notice is hereby given that National Grid Electricity Transmission plc (NGET) of National Grid House, Warwick Technology Park, Gallows Hill, Warwick, CV34 6DA intends to apply to the Secretary of State for Business, Energy and Industrial Strategy for a Development Consent Order (DCO) under Section 37 of the Planning Act 2008 (as amended) (the Act) to authorise the construction of the Bramford to Twinstead project.

NGET proposes to reinforce the transmission network between the existing Bramford Substation in Suffolk, and Twinstead Tee in Essex. This would be achieved by the construction and operation of a new 400 kilovolt (kV) electricity transmission line over a distance of approximately 29 km.

The reinforcement would comprise approximately 19 km of overhead line (consisting of approximately 55 new pylons and conductors) and 10 km of underground cable system (consisting of 20 cables with associated joint bays and above ground link pillars).

Four Cable Sealing End Compounds would be required to facilitate the transition between the overhead line and underground cable technology.

It is proposed that approximately 27.5 km of existing overhead line and associated pylons would be removed as part of the proposals (25 km of existing 132 kV overhead line between Burstall Bridge and Twinstead Tee, and 2.5 km of the existing 400 kV overhead line to the south of Twinstead Tee). To facilitate the overhead line removal, a new grid supply point substation is required at Butler's Wood, east of Wickham St Paul, in Essex.

Two options are proposed for the new 400 kV overhead line in the vicinity of Hintlesham Woods. Option 1 would utilise the alignment and pylons of the existing 400 kV overhead line through the woods, whilst the existing 400 kV overhead line would be re-routed to the north and west of Hintlesham Woods. Option 2 would parallel the existing 400 kV overhead line to the south, with pylons located outside of the woodland and the conductors crossing the woods.

Proposed development

The proposed development is comprised of the following principal elements:

- a) The construction of approximately 29 km (Option 1) of 400 kV electricity transmission line from Bramford Substation in Suffolk to Twinstead Tee in Essex (approximately 28 km for Option 2), comprising of:
 - i) Installation of approximately 19 km of 400 kV overhead lines (approximately 18 km in Option 2)
 - ii) Installation of approximately 10 km of 400 kV underground cable, of which approximately 6.3 km would be within the Dedham Vale Area of Outstanding Natural Beauty and the Stour Valley Project Area
 - iii) Construction of four Cable Sealing End Compounds along the route (Dedham Vale East, Dedham Vale West, Stour Valley East and Stour Valley West).
 - iv) Modifications to, and realignment of sections of the existing 400 kV overhead line.
- b) Construction and operation of a new 400 kV/132 kV grid supply point substation and single circuit Cable Sealing End Compound at Butler's Wood east of Wickham St Paul in Essex. The grid supply point substation, alongside accompanying works, including a single circuit cable sealing end compound, replacement pylons and underground cables to tie the substation into the existing 400 kV and 132 kV networks.
- c) Removal of approximately 25 km of existing 132 kV overhead line operated by UK Power Networks.
- d) Removal of approximately 2.5 km of existing 400kV overhead line.
- e) Land for environmental mitigation, compensation and enhancement including Biodiversity Net Gain.
- f) Temporary land use to facilitate construction activities including (but not limited to) working areas for construction equipment and machinery, site offices, welfare, storage and access.
- g) Temporary infrastructure to facilitate construction activities such as amendments to the highway including bellmouths for site access and construction access tracks/haul roads, pylons and overhead line diversions, scaffolding to safeguard existing crossings, watercourse crossings and diversions of Public Rights of Way.
- h) Diversion of third-party assets and land drainage from the construction and operational footprint.

The proposed application will seek authorisation for the compulsory acquisition of land and interests in and rights over land, overriding easements and other rights, the temporary use of land, and other ancillary powers.

The proposed project is an Environmental Impact Assessment (EIA) development, as defined by The Infrastructure Planning (Environmental Impact Assessment) Regulations 2017. An Environmental Statement will therefore be submitted as part of the proposed application, which will contain information about the environmental effects of the proposed project.

The documents, plans and maps showing the nature and location of the proposed application, including the preliminary environmental information, will be available to download free of charge from 25 January 2022 until 21 March 2022 on www.nationalgrid.com/bramford-twinstead

Reference copies will also be available to view free of charge from 25 January 2022 for the duration of the consultation at the following deposit points in the vicinity of the project:

Location	Opening hours*
Hadleigh Library, 29 High Street, Hadleigh, IP7 5AG	Tuesday, Wednesday, Friday – 9am-5pm Thursday – 9am-6pm Saturday – 9.30am-5pm Sunday – 10am-4pm
Sible Hedingham Library, 169 Swan Lane, Sible Hedingham, Halstead, CO9 3PX	Monday – 9am-1pm Thursday – 2pm-7pm Saturday – 9am-5pm
Sudbury Library, Market Hill, Sudbury, CO10 2EN	Monday, Wednesday, Thursday, Friday, Saturday – 9am-5pm Tuesday – 9am-7.30pm Sunday – 10am-4pm

*Subject to any change in coronavirus restrictions that might impact the opening of these venues.

Printed copies of the documents, plans and maps can also be provided on request by contacting the project team on the details at the bottom of this notice. A reasonable copying charge will apply (up to a maximum of £20 for the full suite of documents). The documents can also be obtained free of charge on digital media by contacting the project team.

How to respond to the consultation

The consultation is running between 25 January 2022 and 23:59 on 21 March 2022. Paper feedback forms have been sent to all properties within one kilometre of the outer limits of the land currently proposed for the project. Additional copies are available at deposit points and can be requested by contacting the project team using the details below.

Responses to the consultation can be submitted by:

- completing a feedback form online via the consultation website www.nationalgrid.com/bramford-twinstead
- completing a paper feedback form or a free text response and posting to **Freepost B TO T REINFORCEMENT**
- emailing us a copy of your completed feedback form or free text response to contact@bramford-twinstead.nationalgrid.com
- scanning a paper copy of the response form or submitting a free text response via email at contact@bramford-twinstead.nationalgrid.com

National Grid must receive all responses by 2359 on 21 March 2022 to ensure their consideration.

When deciding on the final form of the proposed application for a development consent order for the proposed project, National Grid will take into account any response to this publicity or the consultation that is received before the specified deadline.

National Grid may be required to make copies of representations available to the Secretary of State. However, National Grid will request that personal details are not placed on the public record. Personal details will be held securely in accordance with the Data Protection Act 2018 and will be used solely in connection with the consultation process and the development of this project and, except as noted above, will not be disclosed to any third parties.

Email: contact@bramford-twinstead.nationalgrid.com

Telephone: 0808 196 1515

Website: www.nationalgrid.com/Bramford-twinstead

**BUY
local**

buy anything!



This man was in the news every day for 15 years...

...he is a widower and he lives alone. For over fifteen years Bill ran his own newspaper and magazine stand but having retired, struggled to do his shopping and housework due to severe Arthritis and mobility problems. Help was a luxury that he simply could not afford, his only income being the state pension and a small amount of pension credit. Following a referral to NewstrAid, Bill was provided with advice which helped him secure additional income and a full rebate on his council tax.

NewstrAid also funded a mobility scooter which allows him to gain access to local shops and amenities. A great many people are employed in the news distribution trade - some just like Bill are suffering through illness and others may have just fallen on hard times.

Are you retired or unable to work due to disability? Perhaps you know of someone who has worked in the news trade who needs help?

Get in touch now on: 01371 874198 or visit www.newstraid.org.uk

NEWSPAPER AND MAGAZINE PUBLISHER DISTRIBUTION - WHOLESALE STAFF - NEWSAGENTS - NEWS SHOP STAFF - STREET VENDORS - ROUND MEN

NewstrAid
The helping hand of the Newstrade
OLD BEN

Colchester Gazette

18 January 2022

Daily Gazette

**Exchange
andMart**
www.exchangeandmart.co.uk

Tuesday January 18, 2022

gazette-news.co.uk 80p

**Mum's pain
as husband
gets a **P3**
terminal
diagnosis**

'I s
...thanks to Youtube'

ARMED THUGS RAID BUSY CO-OP SHOP **P5**

Police rush to Old Heath Road store after crooks threaten staff

MANDER

FINE ART AUCTIONEERS & VALUERS

The Auction Centre, Assington Rd,
Newton, Suffolk, CO10 0QX
01787 211847



INTERIORS AUCTION

Friday 21st AND

Saturday 22nd January

Online only - click and collect

Viewing Wed & Thurs

Bid live at manderauctions.co.uk

LOCAL LISTINGS PUBLIC NOTICES

To advertise telephone:
01268 469411

or email:
essex.public.notices@newsquest.co.uk

Planning Notices | Traffic Notices | Legal Notices | Probate Notices | Other Notices | Church and Religious Notices | Tenders and Contracts | Goods Vehicle Operator Licences

Legal Notices

**NATIONAL GRID ELECTRICITY TRANSMISSION PLC
SECTION 47 OF THE PLANNING ACT 2008 (AS AMENDED)
BRAMFORD TO TWINSTEAD
NOTICE OF PUBLICATION OF A STATEMENT OF COMMUNITY
CONSULTATION**

Notice is hereby given that National Grid Electricity Transmission plc (NGET) of National Grid House, Warwick Technology Park, Gallows Hill, Warwick, CV34 6DA, has now published a Statement of Community Consultation for the Bramford to Twinstead project in accordance with section 47 of the Planning Act 2008 (as amended).

NGET proposes to reinforce the transmission network between the existing Bramford Substation in Suffolk, and Twinstead Tee in Essex. This would be achieved by the construction and operation of a new 400 kilovolt (kV) electricity transmission line over a distance of approximately 29 km.

The reinforcement would comprise approximately 19 km of overhead line (consisting of approximately 55 new pylons and conductors) and 10 km of underground cable system (consisting of 20 cables with associated joint bays and above ground link pillars).

Four Cable Sealing End Compounds would be required to facilitate the transition between the overhead line and underground cable technology.

It is proposed that approximately 27.5 km of existing overhead line and associated pylons would be removed as part of the proposals (25 km of existing 132 kV overhead line between Bursall Bridge and Twinstead Tee, and 2.5 km of the existing 400 kV overhead line to the south of Twinstead Tee). To facilitate the overhead line removal, a new grid supply point substation is required at Butler's Wood, east of Wickham St Paul, in Essex.

Two options are proposed for the new 400 kV overhead line in the vicinity of Hintlesham Woods. Option 1 would utilise the alignment and pylons of the existing 400 kV overhead line through the woods, whilst the existing 400 kV overhead line would be re-routed to the north and west of Hintlesham Woods. Option 2 would parallel the existing 400 kV overhead line to the south, with pylons located outside of the woodland and the conductors crossing the woods.

The project will include:

- a) The construction of approximately 29 km (Option 1) of 400 kV electricity transmission line from Bramford Substation in Suffolk to Twinstead Tee in Essex (approximately 28 km for Option 2), comprising of:
 - i) Installation of approximately 19 km of 400 kV overhead lines (approximately 18 km in Option 2)
 - ii) Installation of approximately 10 km of 400 kV underground cable, of which approximately 6.3 km would be within the Dedham Vale Area of Outstanding Natural Beauty and the Stour Valley Project Area
 - iii) Construction of four Cable Sealing End Compounds along the route (Dedham Vale East, Dedham Vale West, Stour Valley East and Stour Valley West).
 - iv) Modifications to, and realignment of sections of the existing 400 kV overhead line.
- b) Construction and operation of a new 400 kV/132 kV grid supply point substation and single circuit Cable Sealing End Compound at Butler's Wood east of Wickham St Paul in Essex. The grid supply point substation, alongside accompanying works, including a single circuit cable sealing end compound, replacement pylons and underground cables to tie the substation into the existing 400 kV and 132 kV networks.
- c) Removal of approximately 25 km of existing 132 kV overhead line operated by UK Power Networks;
- d) Removal of approximately 2.5 km of existing 400 kV overhead line;
- e) Land for environmental mitigation, compensation and enhancement including Biodiversity Net Gain.
- f) Temporary land use to facilitate construction activities including (but not limited to) working areas for construction equipment and machinery, site offices, welfare, storage and access.
- g) Temporary infrastructure to facilitate construction activities such as amendments to the highway including bellmouths for site access and construction access tracks/haul roads, pylons and overhead line diversions, scaffolding to safeguard existing crossings, watercourse crossings and diversions of Public Rights of Way.
- h) Diversion of third-party assets and land drainage from the construction and operational footprint.

Under section 47 of the Planning Act 2008, NGET has a duty to consult the community on its proposals. The Statement of Community Consultation explains how NGET will undertake the consultation, where the consultation documents can be viewed, where public events will be held and how people can comment on the proposals and provide responses to the consultation.

The consultation will take place between 25 January 2022 and 21 March 2022.

Between those dates the Statement of Community Consultation is available to view free of charge on the project website at: www.nationalgrid.com/bramford-twinstead

Reference copies of the Statement of Community Consultation and all other consultation materials will also be available to view free of charge from 25 January 2022 for the duration of the consultation at the following locations in the vicinity of the project:

Location	Opening hours*
Hadleigh Library 29 High St, Hadleigh, Ipswich IP7 5AG	Tuesday, Wednesday, Friday – 9am-5pm Thursday – 9am-6pm Saturday – 9:30am-5pm Sunday – 10am-4pm
Sible Hedingham Library 169 Swan Lane, Sible Hedingham, Halstead, CO9 3PX	Monday – 9am-1pm Thursday – 2pm-7pm Saturday – 9am-5pm
Sudbury Library Market Hill, Sudbury, CO10 2EN	Monday, Wednesday, Thursday, Friday, Saturday – 9am-5pm Tuesday – 9am-7:30pm Sunday – 10am-4pm

*Subject to any change in coronavirus restrictions that might impact the opening of these venues. To request a printed or alternative format copy of the SoCC, please contact the project team on the details below.

If you have any questions about the project or the consultation, please get in touch:

Email: contact@bramford-twinstead.nationalgrid.com Telephone: 0808 196 1515

Legal Notices

nationalgrid

**NATIONAL GRID ELECTRICITY TRANSMISSION PLC
SECTION 48 OF THE PLANNING ACT 2008 (AS AMENDED)
REGULATION 4, THE INFRASTRUCTURE PLANNING
(APPLICATIONS: PRESCRIBED FORMS AND PROCEDURE) REGULATIONS 2009
NOTICE PUBLICISING A PROPOSED APPLICATION FOR A DEVELOPMENT CONSENT ORDER
FOR THE BRAMFORD TO TWINSTEAD PROJECT**

Notice is hereby given that National Grid Electricity Transmission plc (NGET) of National Grid House, Warwick Technology Park, Gallows Hill, Warwick, CV34 6DA intends to apply to the Secretary of State for Business, Energy and Industrial Strategy for a Development Consent Order (DCO) under Section 37 of the Planning Act 2008 (as amended) (the Act) to authorise the construction of the Bramford to Twinstead project.

NGET proposes to reinforce the transmission network between the existing Bramford Substation in Suffolk, and Twinstead Tee in Essex. This would be achieved by the construction and operation of a new 400 kilovolt (kV) electricity transmission line over a distance of approximately 29 km.

The reinforcement would comprise approximately 19 km of overhead line (consisting of approximately 55 new pylons and conductors) and 10 km of underground cable system (consisting of 20 cables with associated joint bays and above ground link pillars).

Four Cable Sealing End Compounds would be required to facilitate the transition between the overhead line and underground cable technology.

It is proposed that approximately 27.5 km of existing overhead line and associated pylons would be removed as part of the proposals (25 km of existing 132 kV overhead line between Bursall Bridge and Twinstead Tee, and 2.5 km of the existing 400 kV overhead line to the south of Twinstead Tee). To facilitate the overhead line removal, a new grid supply point substation is required at Butler's Wood, east of Wickham St Paul, in Essex.

Two options are proposed for the new 400 kV overhead line in the vicinity of Hintlesham Woods. Option 1 would utilise the alignment and pylons of the existing 400 kV overhead line through the woods, whilst the existing 400 kV overhead line would be re-routed to the north and west of Hintlesham Woods. Option 2 would parallel the existing 400 kV overhead line to the south, with pylons located outside of the woodland and the conductors crossing the woods.

Proposed development

The proposed development is comprised of the following principal elements:

- a) The construction of approximately 29 km (Option 1) of 400 kV electricity transmission line from Bramford Substation in Suffolk to Twinstead Tee in Essex (approximately 28 km for Option 2), comprising of:
 - i) Installation of approximately 19 km of 400 kV overhead lines (approximately 18 km in Option 2)
 - ii) Installation of approximately 10 km of 400 kV underground cable, of which approximately 6.3 km would be within the Dedham Vale Area of Outstanding Natural Beauty and the Stour Valley Project Area
 - iii) Construction of four Cable Sealing End Compounds along the route (Dedham Vale East, Dedham Vale West, Stour Valley East and Stour Valley West).
 - iv) Modifications to, and realignment of sections of the existing 400 kV overhead line.
- b) Construction and operation of a new 400 kV/132 kV grid supply point substation and single circuit Cable Sealing End Compound at Butler's Wood east of Wickham St Paul in Essex. The grid supply point substation, alongside accompanying works, including a single circuit cable sealing end compound, replacement pylons and underground cables to tie the substation into the existing 400 kV and 132 kV networks.
- c) Removal of approximately 25 km of existing 132 kV overhead line operated by UK Power Networks.
- d) Removal of approximately 2.5 km of existing 400kV overhead line.
- e) Land for environmental mitigation, compensation and enhancement including Biodiversity Net Gain.
- f) Temporary land use to facilitate construction activities including (but not limited to) working areas for construction equipment and machinery, site offices, welfare, storage and access.
- g) Temporary infrastructure to facilitate construction activities such as amendments to the highway including bellmouths for site access and construction access tracks/haul roads, pylons and overhead line diversions, scaffolding to safeguard existing crossings, watercourse crossings and diversions of Public Rights of Way.
- h) Diversion of third-party assets and land drainage from the construction and operational footprint.

The proposed application will seek authorisation for the compulsory acquisition of land and interests in and rights over land, overriding easements and other rights, the temporary use of land, and other ancillary powers.

The proposed project is an Environmental Impact Assessment (EIA) development, as defined by The Infrastructure Planning (Environmental Impact Assessment) Regulations 2017. An Environmental Statement will therefore be submitted as part of the proposed application, which will contain information about the environmental effects of the proposed project.

The documents, plans and maps showing the nature and location of the proposed application, including the preliminary environmental information, will be available to download free of charge from 25 January 2022 until 21 March 2022 www.nationalgrid.com/bramford-twinstead

Reference copies will also be available to view free of charge from 25 January 2022 for the duration of the consultation at the following deposit points in the vicinity of the project:

Location	Opening hours*
Hadleigh Library , 29 High St, Hadleigh, Ipswich IP7 5AG	Tuesday, Wednesday, Friday – 9am-5pm Thursday – 9am-6pm • Saturday – 9:30am-5pm Sunday – 10am-4pm
Sible Hedingham Library , 169 Swan Lane, Sible Hedingham, Halstead, CO9 3PX	Monday – 9am to 5pm • Tuesday – 9am to 7:30pm Wednesday – 9am to 3pm • Thursday – 9am to 5pm Friday – 9am to 5pm • Saturday – 9am to 5pm • Sunday – Closed
Sudbury Library , Market Hill, Sudbury, CO10 2EN	Monday, Wednesday, Thursday, Friday, Saturday – 9am-5pm Tuesday – 9am-7:30pm • Sunday – 10am-4pm

*Subject to any change in coronavirus restrictions that might impact the opening of these venues.

Printed copies of the documents, plans and maps can also be provided on request by contacting the project team on the details at the bottom of this notice. A reasonable copying charge will apply (up to a maximum of £220 for the full suite of documents). The documents can also be obtained free of charge on digital media by contacting the project team.

How to respond to the consultation

The consultation is running between 25 January 2022 and 23:59 on 21 March 2022. Paper feedback forms have been sent to all properties within one kilometre of the outer limits of the land currently proposed for the project. Additional copies are available at deposit points and can be requested by contacting the project team using the details below.

Responses to the consultation can be submitted by:

- completing a feedback form online via the consultation website www.nationalgrid.com/bramford-twinstead
- completing a paper feedback form or a free text response and posting to Freepost B TO T REINFORCEMENT
- emailing us a copy of your completed feedback form or free text response to contact@bramford-twinstead.nationalgrid.com
- scanning a paper copy of the response form or submitting a free text response via email at contact@bramford-twinstead.nationalgrid.com

National Grid must receive all responses by 23:59 on 21 March 2022 to ensure their consideration.

When deciding on the final form of the proposed application for a development consent order for the proposed project, National Grid will take into account any response to this publicity or the consultation that is received before the specified deadline.

National Grid may be required to make copies of representations available to the Secretary of State. However, National Grid will request that personal details are not placed on the public record. Personal details will be held securely in accordance with the Data Protection Act 2018 and will be used solely in connection with the consultation process and the development of this project and, except as noted above, will not be disclosed to any third parties.

Email: contact@bramford-twinstead.nationalgrid.com

Telephone: 0808 196 1515

Website: www.nationalgrid.com/bramford-twinstead



**If you run a school,
we'll make sure
you're a class apart**



**ASK
THE
EXPERTS**

for advice on the best way to promote your business in this paper please telephone

**01268
533933**

Colchester Gazette
25 January 2022

Daily Gazette

LOCALiQ

Your digital marketing expert.

Tuesday January 25, 2022

gazette-news.co.uk 80p

Mum chases
after crook
...in her bare
feet **PAGE 7**




£120m plan
protects
famous
Mersea
oysters




P6

NO MERCY

hi
tr
78



Victims - Patrick Tate, Anthony Tucker and Craig Moore were executed in a brutal gangland attack in 1995 ■ 'Angel of Death' - Category A prisoner Michael Steele



We connect local businesses with new customers via our industry-leading digital marketing services technology.

Insights from more than 1,000* UK clients put to work for your business.

Our digital marketing solutions make a great impression with a top-notch website, storming social media game, powerful search engine marketing strategy and much more.

check out www.localiq.co.uk/digital-marketing-services

LOCALiQ localiq.co.uk



*Source: Newsquest data 2021

Travel Services

The UK's Best Travel Insurance!



Trustpilot
Rated Excellent
Based on over 100,000 reviews

15% off
Travel Insurance
Quote: NQ15

Call FREE 7 days a week
Staysure 0800 088 4822
staysure.co.uk

*Discount applies to the base premium of an Annual/Multi Trip or Single Trip policy. Trustpilot rating correct at time of print.

Motors Wanted

BESTCASHFORCARS.CO.UK

Your local independent car buyer

WE BUY ALL VEHICLES!

Cash or Bank Transfer
WE COME TO YOU!
A polite buyer will call
within the hour of your call

EST. 1989
FINANCE SETTLED

we are respecting government guidelines, social distancing etc!!

Anytime 07770 637914 7 Days

CARS WANTED

Up to 2017 reg. buyer calls. Immediate decision, with or without MOT

07778 579438
01206 617986

Houses & Flats To Let

MISTLEY


No 14, The Green CO11 1EU

17th Century Grade 2 listed property, 5 rooms (1 bed), central heating, secondary glazing, small rear garden, outhouse, suit single person/couple, non smoker, no pets, no dsas.

£700 per month
Tel 01206 393708

Grow your business with a marketing partner with the intelligence and technology to get proven results.


Increasing customer retention rates by 5% can increase profits by up to 95%* over the long-term



check out:
www.localiq.co.uk/digital-marketing-services

LOCALIQ
Digital Marketing Simplified.

LOCALIQ
localiq.co.uk



*Source: HBS

LOCAL LISTINGS PUBLIC NOTICES

To advertise telephone: **01268 469411**
or email: essex.public.notices@newsquest.co.uk

Planning Notices | Traffic Notices | Legal Notices | Probate Notices | Other Notices
Church and Religious Notices | Tenders and Contracts | Goods Vehicle Operator Licences

Legal Notices

nationalgrid

NATIONAL GRID ELECTRICITY TRANSMISSION PLC SECTION 48 OF THE PLANNING ACT 2008 (AS AMENDED) REGULATION 4, THE INFRASTRUCTURE PLANNING (APPLICATIONS: PRESCRIBED FORMS AND PROCEDURE) REGULATIONS 2009 NOTICE PUBLICISING A PROPOSED APPLICATION FOR A DEVELOPMENT CONSENT ORDER FOR THE BRAMFORD TO TWINSTEAD PROJECT

Notice is hereby given that National Grid Electricity Transmission plc (NGET) of National Grid House, Warwick Technology Park, Gallows Hill, Warwick, CV34 6DA intends to apply to the Secretary of State for Business, Energy and Industrial Strategy for a Development Consent Order (DCO) under Section 37 of the Planning Act 2008 (as amended) (the Act) to authorise the construction of the Bramford to Twinstead project.

NGET proposes to reinforce the transmission network between the existing Bramford Substation in Suffolk, and Twinstead Tee in Essex. This would be achieved by the construction and operation of a new 400 kilovolt (kV) electricity transmission line over a distance of approximately 29 km.

The reinforcement would comprise approximately 19 km of overhead line (consisting of approximately 55 new pylons and conductors) and 10 km of underground cable system (consisting of 20 cables with associated joint bays and above ground line pillars).

Four Cable Sealing End Compounds would be required to facilitate the transition between the overhead line and underground cable technology.

It is proposed that approximately 27.5 km of existing overhead line and associated pylons would be removed as part of the proposals (25 km of existing 132 kV overhead line between Burstall Bridge and Twinstead Tee, and 2.5 km of the existing 400 kV overhead line to the south of Twinstead Tee). To facilitate the overhead line removal, a new grid supply point substation is required at Butler's Wood, east of Wickham St Paul, in Essex.

Two options are proposed for the new 400 kV overhead line in the vicinity of Hittleham Woods. Option 1 would utilise the alignment and pylons of the existing 400 kV overhead line through the woods, whilst the existing 400 kV overhead line would be re-routed to the north and west of Hittleham Woods. Option 2 would parallel the existing 400 kV overhead line to the south, with pylons located outside of the woodland and the conductors crossing the woods.

Proposed development

The proposed development is comprised of the following principal elements:

- The construction of approximately 29 km (Option 1) of 400 kV electricity transmission line from Bramford Substation in Suffolk to Twinstead Tee in Essex (approximately 28 km for Option 2), comprising of:
 - Installation of approximately 19 km of 400 kV overhead line (approximately 18 km in Option 2)
 - Installation of approximately 10 km of 400 kV underground cable, of which approximately 6.3 km would be within the Dedham Vale Area of Outstanding Natural Beauty and the Stour Valley Project Area
 - Construction of four Cable Sealing End Compounds along the route (Dedham Vale East, Dedham Vale West, Stour Valley East and Stour Valley West)
 - Modifications to, and realignment of sections of the existing 400 kV overhead line.
- Construction and operation of a new 400 kV/132 kV grid supply point substation and single circuit Cable Sealing End Compound at Butler's Wood east of Wickham St Paul in Essex. The grid supply point substation, alongside accompanying works, including a single circuit cable sealing end compound, replacement pylons and underground cables to tie the substation into the existing 400 kV and 132 kV networks.
- Removal of approximately 25 km of existing 132 kV overhead line operated by UK Power Networks.
- Removal of approximately 2.5 km of existing 400kV overhead line.
- Land for environmental mitigation, compensation and enhancement including Biodiversity Net Gain.
- Temporary land use to facilitate construction activities including (but not limited to) working areas for construction equipment and machinery, site offices, welfare, storage and access.
- Temporary infrastructure to facilitate construction activities such as amendments to the highway including bellmouths for site access and construction access tracks/ haul roads, pylons and overhead line diversion, scaffolding to safeguard existing crossings, watercourse crossings and diversions of Public Rights of Way.
- Diversification of third-party assets and land drainage from the construction and operational footprint.

The proposed application will seek authorisation for the compulsory acquisition of land and interests in and rights over land, overriding easements and other rights, the temporary use of land, and other ancillary powers.

The proposed project is an Environmental Impact Assessment (EIA) development, as defined by The Infrastructure Planning (Environmental Impact Assessment) Regulations 2017. An Environmental Statement will therefore be submitted as part of the proposed application, which will contain information about the environmental effects of the proposed project.

The documents, plans and maps showing the nature and location of the proposed application, including the preliminary environmental information, will be available to download free of charge from 25 January 2022 until 21 March 2022 on www.nationalgrid.com/bramford-twinstead

Reference copies will also be available to view free of charge from 25 January 2022 for the duration of the consultation at the following deposit points in the vicinity of the project:

Location	Opening hours*
Hadleigh Library, 29 High St, Hadleigh, Ipswich IP7 5AG	Tuesday, Wednesday, Friday - 9am-5pm Thursday - 9am-6pm • Saturday - 9.30am-5pm Sunday - 10am-4pm
Sible Hedingham Library, 169 Swan Lane, Sible Hedingham, Haildred, CO9 3YK	Monday - 9am to 5pm • Tuesday - 9am to 7.30pm Wednesday - 9am to 5pm • Thursday - 9am to 5pm Friday - 9am to 5pm • Saturday - 9am to 5pm • Sunday - Closed
Sudbury Library, Market Hill, Sudbury, CO10 2EN	Monday, Wednesday, Thursday, Friday, Saturday - 9am-5pm Tuesday - 9am-7.30pm • Sunday - 10am-4pm

*Subject to any change in coronavirus restrictions that might impact the opening of these venues.

Printed copies of the documents, plans and maps can also be provided on request by contacting the project team on the details at the bottom of this notice. A reasonable copying charge will apply (up to a maximum of £20 for the full suite of documents). The documents can also be obtained free of charge on digital media by contacting the project team.

How to respond to the consultation

The consultation is running between 25 January 2022 and 23:59 on 21 March 2022. Paper feedback forms have been sent to all properties within one kilometre of the outer limits of the land currently proposed for the project. Additional copies are available at deposit points and can be requested by contacting the project team using the details below.

Responses to the consultation can be submitted by:


- completing a feedback form online via the consultation website www.nationalgrid.com/bramford-twinstead
- completing a paper feedback form or a free text response and posting to Freepost 870 T REINFORCEMENT
- emailing us a copy of your completed feedback form or free text response to contact@bramford-twinstead.nationalgrid.com
- returning a paper copy of the response form or submitting a free text response via email at contact@bramford-twinstead.nationalgrid.com

National Grid must receive all responses by 23:59 on 21 March 2022 to ensure their consideration.

When deciding on the final form of the proposed application for a development consent order for the proposed project, National Grid will take into account any response to this publicity or the consultation that is received before the specified deadline.

National Grid may be required to make copies of representations available to the Secretary of State. However, National Grid will request that personal details are not placed on the public record. Personal details will be held securely in accordance with the Data Protection Act 2018 and will be used solely in connection with the consultation process and the development of this project and, except as noted above, will not be disclosed to any third parties.

Email: contact@bramford-twinstead.nationalgrid.com
Telephone: 0808 196 1515
Website: www.nationalgrid.com/bramford-twinstead



You can't trust a 10 year old to help you park your car.

But you can trust Exchange and Mart to help you find your next one.

Start your used car search today at exchangeandmart.co.uk

Exchange and Mart

The Guardian
25 January 2022



The true cost of cheap clothes

→ The long read *Journal*

Erin Doherty Why Princess Anne still haunts my voice → G2

Tuesday
25 January 2022
£2.50 | £2.90
From £1.85 for subscribers

The Guardian For 200 years

News provider of the year

Johnson faces fresh outrage over birthday party in No 10

Jessica Elgot
Aubrey Allegretti

Boris Johnson is facing renewed anger from MPs and bereaved families after it emerged that his fiancée had thrown him a surprise birthday party during lockdown and sources said yesterday an official inquiry had uncovered "appalling evidence of mismanagement" at the heart of Downing Street.

Sue Gray, the senior civil servant leading the inquiry into Downing Street parties, is expected to make deeply critical recommendations on overhauling No 10's operation after hearing of repeated failures of leadership, according to a Whitehall source who spoke to the inquiry.

In the latest alleged breach of rules, No 10 admitted that Carrie Johnson had held a party for the prime minister and up to 30 staff on 19 June 2020 despite Covid rules banning indoor social gatherings. Outdoor gatherings were limited to groups of six.

ITV reported that the prime minister attended the party in the cabinet room at No 10 at 2pm on his 56th birthday, and that the interior

designer Lulu Lytle - who was not a member of No 10 staff - was there. The room was said to have been laid out with Marks & Spencer party food and a birthday cake, with staff singing happy birthday and staying for 20-30 minutes.

No 10 said that the prime minister attended for 10 minutes and denied reports from ITV that he had held a party later on 19 June in his Downing Street residence. Gray is understood to have already been told about the allegations, meaning the latest exposé is unlikely to delay publication of her report, expected late this week.

A spokesperson for Lytle said she was working on the controversial refurbishment of Johnson's flat that day, adding: "Lulu was not invited to any birthday celebrations for the prime minister as a guest. Lulu entered the cabinet room briefly as requested, while waiting to speak with the prime minister."

It comes as whips have been warned that Johnson is facing the possibility of losing a vote of no confidence amid growing anger about the multiplying revelations. One senior MP



▲ Boris Johnson with a birthday cake during a school visit on 19 June 2020. Hours later he was at a party at No 10

US puts 8,500 troops on alert over Ukraine fears

Daniel Boffey *Brussels*
Andrew Roth *Moscow*
Julian Borger *Washington*

The US has placed 8,500 troops on heightened alert to deploy to Europe as Nato reinforced its eastern borders with warships and fighter jets,

as fears grow of a possible "lightning" attack by Russia to seize the Ukrainian capital, Kyiv.

Pentagon spokesman John Kirby said the troops, currently stationed in the US, would be on standby to take part in Nato's Response Force (NRF) if it is activated, but would be available "if other situations develop".

The alert order issued by defence secretary Lloyd Austin reduces the number of days it would take to deploy, but it is not an order to deploy.

The USS Harry S Truman aircraft carrier, along with its strike group and air wing, joined patrolling activities across the Mediterranean yesterday, the first time since the cold war that a full US carrier group has come under Nato command.

"In the event of Nato's activation of the NRF or a deteriorating security environment," Kirby said. "The United States would be in a position to rapidly deploy additional brigade

combat teams, logistics, medical, aviation, intelligence, surveillance and reconnaissance, transportation and additional capabilities into Europe."

Jen Psaki, the White House spokesperson, said the US had "a sacred obligation to support the security of our eastern flank countries".

"We are talking to them about what their needs are and what security concerns they have. So I wouldn't say it's a response to an abrupt moment. It's a part of an ongoing contingency planning process," Psaki said.

Jens Stoltenberg, Nato's secretary general, said the

'Derogatory, sexist and unacceptable'

Met police in spotlight again as woman wins apology over treatment after arrest

News Page 13 →

WHO needs 'paradigm shift' in future funding, says director general

Peter Beaumont

The head of the World Health Organization has warned member countries that the UN's global health body is being "set up to fail" and needs a "paradigm shift" in the way that it is funded and supported.

In stark language delivered to the WHO's executive board yesterday, its director general, Dr Tedros Adhanom Ghebreyesus, said that the coronavirus pandemic, which has claimed more than 5.6 million lives, had underlined the need to strengthen health systems as well as pandemic preparedness plans.

Tedros also cautioned that conditions remained ideal for more Covid variants to emerge. "There are different scenarios for how the pandemic could play out and how the acute phase could end," he said.

"But it's dangerous to assume that Omicron will be the last variant

or that we are in the endgame," he added. "On the contrary, globally, the conditions are ideal for more variants to emerge."

He insisted, however, that "we can end Covid-19 as a global health emergency, and we can do it this year", by reaching goals such as the WHO's target of vaccinating 70% of the population of each country by the middle of this year, with a focus on people who are at the highest risk.

"It's true that we will be living with Covid for the foreseeable future and that we will need to learn to manage it through a sustained and integrated system for acute respiratory diseases" to help prepare for future pandemics, he said. "But learning to live with Covid cannot mean that we give this virus a free ride. It cannot mean that we accept almost 50,000 deaths a week from a preventable and treatable disease."

Tedros told members: "Covid-19 has proven that health is not just a national issue; it's an international



▲ Tedros Adhanom Ghebreyesus, the director general of the World Health Organization, in October last year
PHOTOGRAPH: FABRICE COFFRINI/REUTERS

issue. The scale of challenges we face is immense, and is reflected by the breadth of your agenda this week."

Supporters of Tedros's plans say the WHO's reliance on voluntary funding from member states and charities forces it to focus on priorities set by funders, and makes it less able to criticise members when things go wrong. A proposal by the WHO's working group on sustainable financing calls for members' mandatory contributions to rise gradually to account for half the agency's \$2bn core budget by 2028, from less than 20% now.

"For far too long, health has been compartmentalised and

deprioritised, nationally and internationally. It's time to recognise that if we fail to invest in health, we fail to invest in the future," Tedros said.

Addressing long-term concerns over the performance of the organisation, Tedros said that members were within their rights to expect higher standards, including "enhanced governance, efficiency, accountability and transparency", saying that included "zero tolerance for sexual exploitation, abuse and harassment".

This appears to be a reference to a damning report last year that found 21 employees working for the UN global health body were among the perpetrators of serious sexual abuses during the Ebola crisis in the Democratic Republic of the Congo.

The comments appeared directed at concerns - some politically motivated and levelled in particular by the Trump administration, which withdrew from the WHO - around the agency's initial response to the pandemic and research into its origins.

Underlining the continuing scale of the pandemic, Tedros said: "This Sunday marks two years since I declared a public health emergency of international concern - the highest level of alarm under international law - over the spread of Covid-19."

He added: "As it stands, 86 member states across all regions have not been able to reach last year's target of vaccinating 40% of their populations."

'Learning to live with Covid cannot mean that we give this virus a free ride, or accept 50,000 deaths a week'

Tedros Adhanom Ghebreyesus

NATIONAL GRID ELECTRICITY TRANSMISSION PLC
SECTION 48 OF THE PLANNING ACT 2008 (AS AMENDED)
REGULATION 4, THE INFRASTRUCTURE PLANNING (APPLICATIONS: PRESCRIBED FORMS AND PROCEDURE) REGULATIONS 2009
NOTICE PUBLICISING A PROPOSED APPLICATION FOR A DEVELOPMENT CONSENT ORDER FOR THE BRAMFORD TO TWINSTEAD PROJECT

Notice is hereby given that National Grid Electricity Transmission plc (NGET) of National Grid House, Warwick Technology Park, Gallows Hill, Warwick, CV34 6DA intends to apply to the Secretary of State for Business, Energy and Industrial Strategy for a Development Consent Order (DCO) under Section 37 of the Planning Act 2008 (as amended) (the Act) to authorise the construction of the Bramford to Twinstead project.

NGET proposes to reinforce the transmission network between the existing Bramford Substation in Suffolk, and Twinstead Tee in Essex. This would be achieved by the construction and operation of a new 400 kilovolt (kV) electricity transmission line over a distance of approximately 29 km.

The reinforcement would comprise approximately 19 km of overhead line (consisting of approximately 55 new pylons and conductors) and 10 km of underground cable system (consisting of 20 cables with associated joint bays and above ground link pillars).

Four Cable Sealing End Compounds would be required to facilitate the transition between the overhead line and underground cable technology.

It is proposed that approximately 27.5 km of existing overhead line and associated pylons would be removed as part of the proposals (25 km of existing 132 kV overhead line between Burstall Bridge and Twinstead Tee, and 2.5 km of the existing 400 kV overhead line to the south of Twinstead Tee). To facilitate the overhead line removal, a new grid supply point substation is required at Butler's Wood, east of Wickham St Paul, in Essex.

Two options are proposed for the new 400 kV overhead line in the vicinity of Hintlesham Woods. Option 1 would utilise the alignment and pylons of the existing 400 kV overhead line through the woods, whilst the existing 400 kV overhead line would be re-routed to the north and west of Hintlesham Woods. Option 2 would parallel the existing 400 kV overhead line to the south, with pylons located outside of the woodland and the conductors crossing the woods.

Proposed development

The proposed development is comprised of the following principal elements:

- The construction of approximately 29 km (Option 1) of 400 kV electricity transmission line from Bramford Substation in Suffolk to Twinstead Tee in Essex (approximately 28 km for Option 2), comprising of:
 - Installation of approximately 19 km of 400 kV overhead lines (approximately 18 km in Option 2)
 - Installation of approximately 10 km of 400 kV underground cable, of which approximately 6.3 km would be within the Dedham Vale Area of Outstanding Natural Beauty and the Stour Valley Project Area
 - Construction of four Cable Sealing End Compounds along the route (Dedham Vale East, Dedham Vale West, Stour Valley East and Stour Valley West).
 - Modifications to, and realignment of sections of the existing 400 kV overhead line.
- Construction and operation of a new 400 kV/132 kV grid supply point substation and single circuit Cable Sealing End Compound at Butler's Wood east of Wickham St Paul in Essex. The grid supply point substation, alongside accompanying works, including a single circuit cable sealing end compound, replacement pylons and underground cables to tie the substation into the existing 400 kV and 132 kV networks.
- Removal of approximately 25 km of existing 132 kV overhead line operated by UK Power Networks.
- Removal of approximately 2.5 km of existing 400kV overhead line.
- Land for environmental mitigation, compensation and enhancement including Biodiversity Net Gain.
- Temporary land use to facilitate construction activities including (but not limited to) working areas for construction equipment and machinery, site offices, welfare, storage and access.
- Temporary infrastructure to facilitate construction activities such as amendments to the highway including bellmouths for site access and construction access tracks/haul roads, pylons and overhead line diversions, scaffolding to safeguard existing crossings, watercourse crossings and diversions of Public Rights of Way.
- Diversification of third-party assets and land drainage from the construction and operational footprint.

The proposed application will seek authorisation for the compulsory acquisition of land and interests in and rights over land, overriding easements and other rights, the temporary use of land, and other ancillary powers.

The proposed project is an Environmental Impact Assessment (EIA) development, as defined by The Infrastructure Planning (Environmental Impact Assessment) Regulations 2017. An Environmental Statement will therefore be submitted as part of the proposed application, which will contain information about the environmental effects of the proposed project.

The documents, plans and maps showing the nature and location of the proposed application, including the preliminary environmental information, will be available to download free of charge from 25 January 2022 until 21 March 2022 on www.nationalgrid.com/bramford-twinstead

Reference copies will also be available to view free of charge from 25 January 2022 for the duration of the consultation at the following deposit points in the vicinity of the project:

Location	Opening hours*
Hadleigh Library, 29 High St, Hadleigh, Ipswich IP7 5AG	Tuesday, Wednesday, Friday – 9am–5pm, Thursday – 9am–6pm, Saturday – 9.30am–5pm, Sunday – 10am–4pm
Sible Hedingham Library, 169 Swan Lane, Sible Hedingham, Halstead, CO9 3PX	Monday – 9am–1pm, Thursday – 2pm–7pm, Saturday – 9am–5pm
Sudbury Library, Market Hill, Sudbury, CO10 2EN	Monday, Wednesday, Thursday, Friday, Saturday – 9am–5pm, Tuesday – 9am–7.30pm, Sunday – 10am–4pm

*Subject to any change in coronavirus restrictions that might impact the opening of these venues.

Printed copies of the documents, plans and maps can also be provided on request by contacting the project team at the details at the bottom of this notice. A reasonable copying charge will apply (up to a maximum of £220 for the full suite of documents). The documents can also be obtained free of charge on digital media by contacting the project team.

How to respond to the consultation

The consultation is running between 25 January 2022 and 23:59 on 21 March 2022. Paper feedback forms have been sent to all properties within one kilometre of the outer limits of the land currently proposed for the project. Additional copies are available at deposit points and can be requested by contacting the project team using the details below.

Responses to the consultation can be submitted by:

- completing a feedback form online via the consultation website www.nationalgrid.com/bramford-twinstead
- completing a paper feedback form or a free text response and posting to **Freepost B TO T REINFORCEMENT**
- emailing us a copy of your completed feedback form or free text response to contact@bramford-twinstead.nationalgrid.com
- scanning a paper copy of the response form or submitting a free text response via email at contact@bramford-twinstead.nationalgrid.com

National Grid must receive all responses by 23:59 on 21 March 2022 to ensure their consideration.

When deciding on the final form of the proposed application for a development consent order for the proposed project, National Grid will take into account any response to this publicity or the consultation that is received before the specified deadline.

National Grid may be required to make copies of representations available to the Secretary of State. However, National Grid will request that personal details are not placed on the public record. Personal details will be held securely in accordance with the Data Protection Act 2018 and will be used solely in connection with the consultation process and the development of this project and, except as noted above, will not be disclosed to any third parties.

Email: contact@bramford-twinstead.nationalgrid.com Telephone: 0808 196 1515 Website: www.nationalgrid.com/Bramford-twinstead

London Gazette
25 January 2022



THE GAZETTE

LONDON GAZETTE

**CONTAINING ALL NOTICES PUBLISHED ONLINE ON
25 JANUARY 2022**

PRINTED ON 26 JANUARY 2022 | NUMBER 63598
PUBLISHED BY AUTHORITY | ESTABLISHED 1665
WWW.THEGAZETTE.CO.UK

Contents

State/1250*

Royal family/

Parliament Assemblies & Government/

Honours & Awards/

Church/

Environment & infrastructure/1251*

Health & medicine/

Other Notices/1271*

Money/

Companies/1272*

People/1315*

Terms & Conditions/1337*

* Containing all notices published online on 25 January 2022

ENVIRONMENT & INFRASTRUCTURE

ENERGY

NATIONAL GRID ELECTRICITY TRANSMISSION PLC SECTION 48 OF THE PLANNING ACT 2008 (AS AMENDED) REGULATION 4, THE INFRASTRUCTURE PLANNING (APPLICATIONS: PRESCRIBED FORMS AND PROCEDURE) REGULATIONS 2009

NOTICE PUBLICISING A PROPOSED APPLICATION FOR A DEVELOPMENT CONSENT ORDER FOR THE BRAMFORD TO TWINSTEAD PROJECT

Notice is hereby given that National Grid Electricity Transmission plc (NGET) of National Grid House, Warwick Technology Park, Gallows Hill, Warwick, CV34 6DA intends to apply to the Secretary of State for Business, Energy and Industrial Strategy for a Development Consent Order (DCO) under Section 37 of the Planning Act 2008 (as amended) (the Act) to authorise the construction of the Bramford to Twinstead project.

NGET proposes to reinforce the transmission network between the existing Bramford Substation in Suffolk, and Twinstead Tee in Essex. This would be achieved by the construction and operation of a new 400 kilovolt (kV) electricity transmission line over a distance of approximately 29 km.

The reinforcement would comprise approximately 19 km of overhead line (consisting of approximately 55 new pylons and conductors) and 10 km of underground cable system (consisting of 20 cables with associated joint bays and above ground link pillars).

Four Cable Sealing End Compounds would be required to facilitate the transition between the overhead line and underground cable technology.

It is proposed that approximately 27.5 km of existing overhead line and associated pylons would be removed as part of the proposals (25 km of existing 132 kV overhead line between Burstall Bridge and Twinstead Tee, and 2.5 km of the existing 400 kV overhead line to the south of Twinstead Tee). To facilitate the overhead line removal, a new grid supply point substation is required at Butler's Wood, east of Wickham St Paul, in Essex.

Two options are proposed for the new 400 kV overhead line in the vicinity of Hintlesham Woods. Option 1 would utilise the alignment and pylons of the existing 400 kV overhead line through the woods, whilst the existing 400 kV overhead line would be re-routed to the north and west of Hintlesham Woods. Option 2 would parallel the existing 400 kV overhead line to the south, with pylons located outside of the woodland and the conductors crossing the woods.

Proposed development

The proposed development is comprised of the following principal elements:

- a) The construction of approximately 29 km (Option 1) of 400 kV electricity transmission line from Bramford Substation in Suffolk to Twinstead Tee in Essex (approximately 28 km for Option 2), comprising of:
 - i) Installation of approximately 19 km of 400 kV overhead lines (approximately 18 km in Option 2)
 - ii) Installation of approximately 10 km of 400 kV underground cable, of which approximately 6.3 km would be within the Dedham Vale Area of Outstanding Natural Beauty and the Stour Valley Project Area
 - iii) Construction of four Cable Sealing End Compounds along the route (Dedham Vale East, Dedham Vale West, Stour Valley East and Stour Valley West).
 - iv) Modifications to, and realignment of sections of the existing 400 kV overhead line.
- b) Construction and operation of a new 400 kV/132 kV grid supply point substation and single circuit Cable Sealing End Compound at Butler's Wood east of Wickham St Paul in Essex. The grid supply point substation, alongside accompanying works, including a single circuit cable sealing end compound, replacement pylons and underground cables to tie the substation into the existing 400 kV and 132 kV networks.
- c) Removal of approximately 25 km of existing 132 kV overhead line operated by UK Power Networks.

- d) Removal of approximately 2.5 km of existing 400kV overhead line.
- e) Land for environmental mitigation, compensation and enhancement including Biodiversity Net Gain.
- f) Temporary land use to facilitate construction activities including (but not limited to) working areas for construction equipment and machinery, site offices, welfare, storage and access.
- g) Temporary infrastructure to facilitate construction activities such as amendments to the highway including bellmouths for site access and construction access tracks/ haul roads, pylons and overhead line diversions, scaffolding to safeguard existing crossings, watercourse crossings and diversions of Public Rights of Way.
- h) Diversion of third-party assets and land drainage from the construction and operational footprint.

The proposed application will seek authorisation for the compulsory acquisition of land and interests in and rights over land, overriding easements and other rights, the temporary use of land, and other ancillary powers.

The proposed project is an Environmental Impact Assessment (EIA) development, as defined by The Infrastructure Planning (Environmental Impact Assessment) Regulations 2017. An Environmental Statement will therefore be submitted as part of the proposed application, which will contain information about the environmental effects of the proposed project.

The documents, plans and maps showing the nature and location of the proposed application, including the preliminary environmental information, will be available to download free of charge from 25 January 2022 until 21 March 2022 on www.nationalgrid.com/bramford-twinstead

Reference copies will also be available to view free of charge from 25 January 2022 for the duration of the consultation at the following deposit points in the vicinity of the project:

Location	Opening hours*
Hadleigh Library, 29 High St, Hadleigh, Ipswich IP7 5AG	Tuesday, Wednesday, Friday – 9am-5pm Thursday – 9am-6pm Saturday – 9.30am-5pm Sunday – 10am-4pm
Sible Hedingham Library, 169 Swan Lane, Sible Hedingham, Halstead, CO9 3PX	Monday – 9am-1pm Thursday – 2pm-7pm Saturday – 9am-5pm
Sudbury Library, Market Hill, Sudbury, CO10 2EN	Monday, Wednesday, Thursday, Friday, Saturday – 9am-5pm Tuesday – 9am-7.30pm Sunday – 10am-4pm

*Subject to any change in coronavirus restrictions that might impact the opening of these venues.

Printed copies of the documents, plans and maps can also be provided on request by contacting the project team on the details at the bottom of this notice. A reasonable copying charge will apply (up to a maximum of £220 for the full suite of documents). The documents can also be obtained free of charge on digital media by contacting the project team.

How to respond to the consultation

The consultation is running between 25 January 2022 and 23:59 on 21 March 2022. Paper feedback forms have been sent to all properties within one kilometre of the outer limits of the land currently proposed for the project. Additional copies are available at deposit points and can be requested by contacting the project team using the details below.

Responses to the consultation can be submitted by:

- completing a feedback form online via the consultation website www.nationalgrid.com/bramford-twinstead
- completing a paper feedback form or a free text response and posting to Freepost B TO T REINFORCEMENT
- emailing us a copy of your completed feedback form or free text response to contact@bramford-twinstead.nationalgrid.com
- scanning a paper copy of the response form or submitting a free text response via email at contact@bramford-twinstead.nationalgrid.com

National Grid must receive all responses by 2359 on 21 March 2022 to ensure their consideration.

When deciding on the final form of the proposed application for a development consent order for the proposed project, National Grid will take into account any response to this publicity or the consultation that is received before the specified deadline.

National Grid may be required to make copies of representations available to the Secretary of State. However, National Grid will request that personal details are not placed on the public record. Personal details will be held securely in accordance with the Data Protection Act 2018 and will be used solely in connection with the consultation process and the development of this project and, except as noted above, will not be disclosed to any third parties.

Email: contact@bramford-twinstead.nationalgrid.com

Telephone: 0808 196 1515

Website: www.nationalgrid.com/Bramford-twinstead (3976927)

ENVIRONMENTAL PROTECTION

HIGHWAYS ENGLAND

NOTICE OF DETERMINATION M621 J1 TO J7 JUNCTION IMPROVEMENTS

ENVIRONMENTAL IMPACT ASSESSMENT

DETERMINATION UNDER SECTION 105AB (1)(B) OF THE HIGHWAYS ACT 1980 (AS AMENDED)

Highways England gives notice that it has been determined that the M621 J1 to J7 junction improvements proposal which is a relevant project within the meaning of section 105ZA (2) of the Highways Act 1980 (as amended) is subject to environmental impact assessment in accordance with Part 105A of the Highways Act 1980 (as amended). This is due to the fact that there are no likely significant effects on the environment when taking into account the characteristics and location of the development, and the type and characteristics of the potential impacts.

Further information on the project and about this notice may be obtained from

James Finnigan, National Highways, City Walk, Leeds LS11 9AT. Tel No: 0300 123 5000 or M621J1to7@highwaysengland.co.uk.

Also see <https://nationalhighways.co.uk/our-work/yorkshire-and-north-east/m621-junctions-1-to-7/> (3976924)

TRANSPORT



HIGH SPEED RAIL (LONDON – WEST MIDLANDS) ACT 2017 COMPULSORY PURCHASE (VESTING DECLARATIONS) ACT 1981 TO: PERSONS HAVING A RELEVANT INTEREST IN THE LAND DESCRIBED IN THE SCHEDULE HERETO

1. The High Speed Rail (London – West Midlands) Act 2017 (“the High Speed Rail Act”) received Royal Assent on 23 February 2017.

2. The Secretary of State for Transport (the “Acquiring Authority”) is authorised under section 4 of the High Speed Rail Act to exercise powers under section 4(1) of the High Speed Rail Act to acquire compulsorily so much of the land within the limits of the High Speed Rail Act as may be required for Phase One purposes¹.

3. By virtue of section 4(4) of the High Speed Rail Act, the Compulsory Purchase (Vesting Declarations) Act 1981 (“the 1981 Act”) applies as if the High Speed Rail Act were a compulsory purchase order.

4. Pursuant to section 3A of the 1981 Act² before making a general vesting declaration (“GVD”) under section 4 of the 1981 Act the Acquiring Authority must, in a notice which is (a) given to every person with a relevant interest in the land with respect to which a GVD is to be made (other than a mortgagee who is not in possession); and (b) published in the London Gazette, include the particulars in section 3A(3) of the 1981 Act³.

5. Notice is hereby given pursuant to section 3A of the 1981 Act⁴.

6. Pursuant to section 3A(3) of the 1981 Act, a Statement of the Effect of Parts 2 and 3 of the 1981 Act is contained in Part 1 of Schedule 2 to this notice, which provides an explanation of the process for and the effect of a GVD in respect of the land described in Schedule 1 hereto. Part 1 of Schedule 2 to this notice also invites any person who would be entitled to claim compensation if a GVD were executed under section 4 of the 1981 Act to give the Acquiring Authority information about the person’s name, address and interest in the land using the form set out in Part 2 of Schedule 2.

SCHEDULE 1

METROPOLITAN BOROUGH OF SOLIHULL

(1) Plot No.	(2) Description
55965	All interests in 3,365.17 square metres, or thereabouts, of private roads, roundabout and verges (The National Exhibition Centre) (Pendigo Way and East Way)
55967	All interests in 1,835.13 square metres, or thereabouts, of pavilion, yard, footways and grassed area (The National Exhibition Centre) (Pendigo Way)
56145	All interests in 66.6 square metres, or thereabouts, of hardstanding (The National Exhibition Centre) (Pendigo Way)

SCHEDULE 2

PART 1

STATEMENT OF EFFECT OF PARTS 2 AND 3 OF THE COMPULSORY PURCHASE (VESTING DECLARATIONS) ACT 1981 POWER TO EXECUTE A GENERAL VESTING DECLARATION

1. The Acquiring Authority may acquire any of the land described in Schedule 1 above by executing a general vesting declaration under section 4 of the Compulsory Purchase (Vesting Declarations) Act 1981 (“the 1981 Act”). This has the effect, subject to paragraphs 3 and 5 below, of vesting the land in the Acquiring Authority at the end of the period mentioned in paragraph 2 below.

NOTICES CONCERNING GENERAL VESTING DECLARATION

2. As soon as may be after the Acquiring Authority executes a general vesting declaration, they must serve notice of it on every occupier of any of the land specified in the declaration (except land where there is one of the tenancies described in paragraph 4) and on every person who gives them information relating to the land in pursuance of the invitation contained in any notice. When the service of notices of the general vesting declaration is completed, a period specified in the declaration, of not less than three months, will begin to run. On the first day after the end of this period the land described in the declaration will, subject to what is said in paragraphs 3 and 5, vest in the Acquiring Authority together with the right to enter on the land and take possession of it. Every person on whom the Acquiring Authority could have served a notice to treat in respect of his interest in the land (other than a tenant under one of the tenancies described in paragraph 4) will be entitled to claim compensation for the acquisition of his interest in the land, with interest on the compensation from the vesting date.

3. The “vesting date” for any land specified in a declaration will be the first day after the end of the period mentioned in paragraph 2 above, unless a counter-notice is served under Schedule A1 to the 1981 Act⁵ within that period. In such circumstances, the vesting date for the land which is the subject of the counter-notice will be determined in accordance with Schedule A1.

MODIFICATIONS WITH RESPECT TO CERTAIN TENANCIES

4. In the case of certain tenancies, the position stated above is subject to modifications. The modifications apply where the tenancy is either a “minor tenancy”, i.e. a tenancy for a year or a yearly tenancy or a lesser interest, or “a long tenancy which is about to expire”. The latter expression means a tenancy granted for an interest greater than a minor tenancy but having on the vesting date a period still to run which is not more than the period specified in the declaration for this purpose (which must be more than a year). In calculating how long a tenancy has still to run, where any option to renew or to terminate it is available to either party, it shall be assumed that the landlord will take every opportunity open to him to terminate the tenancy while the tenant will use every opportunity to retain or renew his interest.

Appendix C Copies of Targeted Consultation Section 47 Newspaper Notices

East Anglian Daily Times

1 September 2022

EAST ANGLIAN

Since 1874

Thursday, September 1, 2022

DAILY TIMES

£1.05

SUFFOLK AND PROUD



eadt.co.uk

Cash for Charity

Last week to nominate
Page 20



Skater Emma helps young people



Page 12

Libraries to offer refuge from the cold

Services to be 'warm banks' this winter

Libraries across Suffolk and Essex are set to take part in a project this winter to create 'warm banks' where people can go if they are struggling to pay rocketing energy bills to heat their home.

As the cost-of-living crisis tightens its grip, other public attractions, such as museums, could also join in.

Suffolk Libraries, the charity that runs the county's library service, has been speaking to local retailers about the possibility of offering free

DOMINIC BAREHAM
dominic.bareham@archant.co.uk

warm drinks and looking at funding for social supermarkets. 'Kindness racks' will also be provided where people can donate warm winter clothes for people to collect.

Bruce Leeke, the charity's chief executive, said: "We are currently making plans to ensure Suffolk Libraries can help and support even larger parts of the community during these increasingly

challenging times. "We are already planning to offer our libraries as warm and welcoming places where anyone can come during the colder months."

Meanwhile, action group Save Our Libraries Essex (SOLE), which fought to save libraries in the county from closure, has written to Essex County Council asking what plans Essex Library Services has to deal with the crisis.

Fullstory: Pages 6-7

Page 3

Owner of village's 600-year-old pub fears 'end of the line'



Picture: SARAH LUCY BROWN

INTRODUCING THE ALL NEW ISUZU-DMAX

SMARTER. STRONGER. SAFER.

DRIVEN TO DO



JEFFRIES OF BACTON
A FAMILY RUN BUSINESS
SINCE 1951 (70)

ISUZU
THE PICK-UP PROFESSIONALS

JEFFRIES OF BACTON
01449 781 131
WWW.JEFFRIESOFBACTON-ISUZU.CO.UK
Station Garage, Broad Road,
Stowmarket, Suffolk IP14 4NF

Legal and Public Notices

**NATIONAL GRID ELECTRICITY TRANSMISSION PLC
SECTION 47 OF THE PLANNING ACT 2008 (AS AMENDED)
BRAMFORD TO TWINSTEAD**

NOTICE OF PUBLICATION OF A STATEMENT OF COMMUNITY CONSULTATION

Notice is hereby given that National Grid Electricity Transmission plc (National Grid) of National Grid House, Warwick Technology Park, Galloway Hill, Warwick, CV34 6DA, has published a Statement of Community Consultation for the Bramford to Twinstead reinforcement in accordance with section 47 of the Planning Act 2008 (as amended). This is the second time the Notice of the Statement of Community Consultation has been published as it was originally published in January 2022 as part of the statutory consultation for the project.

National Grid proposes to reinforce the transmission network between the existing Bramford Substation in Suffolk, and Twinstead Tee in Essex. This would be achieved by the construction and operation of a new 400 kilovolt (kV) electricity transmission line over a distance of approximately 29km.

The reinforcement would comprise approximately 18km of overhead line (consisting of approximately 50 new pylons and conductors) and 11km of underground cable system (consisting of 21 cables with associated joint bays and above ground link pillars).

Four cable sealing end compounds would be required to facilitate the transition between the overhead line and underground cable technology.

It is proposed that approximately 27km of existing overhead line and associated pylons would be removed as part of the proposals (25km of existing 132kV overhead line between Burstall Bridge and Twinstead Tee, and 2km of the existing 400kV overhead line to the south of Twinstead Tee). To facilitate the overhead line removal, a new grid supply point substation is required at Butler's Wood, east of Wickham St Paul, in Essex.

Two options are proposed for the new 400kV overhead line in the vicinity of Hintlesham Woods. Option 1 would utilise the alignment and pylons of the existing 400kV overhead line through the woods, whilst the existing 400kV overhead line would be re-routed to the north and west of Hintlesham Woods. Option 2 would parallel the existing 400kV overhead line to the south, with pylons located outside of the woodland and the conductors crossing the woods.

The project will include:

- a) The construction of approximately 29km (Option 1) of 400kV electricity transmission line from Bramford Substation in Suffolk to Twinstead Tee in Essex (approximately 28km for Option 2), comprising of:
 - I. Installation of approximately 18km (Option 1) of 400kV overhead lines (approximately 17km in Option 2);
 - II. Installation of approximately 11km of 400kV underground cable, of which approximately 7.3km would be within the Dedham Vale Area of Outstanding Natural Beauty and the Stour Valley Project Area;
 - III. Construction of four Cable Sealing End Compounds along the route (Dedham Vale East, Dedham Vale West, Stour Valley East and Stour Valley West); and
 - IV. Modifications to, and realignment of sections of the existing 400kV overhead line.
- b) Construction and operation of a new 400kV/132kV grid supply point substation at Butler's Wood east of Wickham St Paul in Essex. The grid supply point substation, alongside accompanying works, including a single circuit cable sealing end compound, replacement pylons and underground cables to tie the substation into the existing 400kV and 132kV networks.
- c) Removal of approximately 25km of existing 132kV overhead line operated by UK Power Networks.
- d) Removal of approximately 2km of existing 400kV overhead line.
- e) Land for environmental mitigation, compensation and enhancement including Biodiversity Net Gain.
- f) Temporary land use to facilitate construction activities including (but not limited to) working areas for construction equipment and machinery, site offices, welfare, storage and access.
- g) Temporary infrastructure to facilitate construction activities such as amendments to the highway including bellmouths for site access and construction access tracks/haul roads, pylons and overhead line diversions, scaffolding to safeguard existing crossings, watercourse crossings and diversions of Public Rights of Way.
- h) Diversion of third-party assets and land drainage from the construction and operational footprint.

The proposed application will seek authorisation for the compulsory acquisition of land and interests in and rights over land, overriding easements and other rights, the temporary use of land, and other ancillary powers.

Under section 47 of the Planning Act 2008, National Grid has a duty to consult the community on its proposals. A targeted consultation will be carried out in accordance with the Statement of Community Consultation, which was prepared for the previous statutory consultation which was held between 25 January 2022 to 21 March 2022. The Statement of Community Consultation allowed for future targeted consultations in accordance with the principles and methods set out in the Statement of Community Consultation.

The targeted consultation will take place between **Thursday 8 September 2022 and Friday 7 October 2022 (23:59)**. The targeted consultation will focus on the design changes proposed following the feedback received from the previous consultation which ran from 25 January 2022 to 21 March 2022. National Grid have made changes in particular in the western side of the Stour Valley section of the project. These changes comprise, moving the draft alignment further away from Althamstone; constructing a proportion of the underground cables using trenchless construction methods; and the construction of a 3.5km temporary haul road from Sudbury Road (A131) to Henry Back Road to facilitate underground cable construction.

In addition to the proposed changes in the Stour Valley, National Grid have made a number of smaller changes to the project presented at statutory consultation. These include changes to the size of the draft Order Limits (the land we would need to build the reinforcement), identifying locations where temporary works to the existing highway network may be needed or where existing utilities need diverting, and refining the environmental areas.

During the targeted consultation, the Statement of Community Consultation is available to view free of charge on the project website at: www.nationalgrid.com/bramford-twinstead.

Reference copies of the Statement of Community Consultation and all other consultation materials will also be available to view free of charge from Thursday 8 September 2022 for the duration of the consultation at the following locations in the vicinity of the project:

Location	Opening hours*
Hadleigh Library, 29 High Street, Hadleigh, IP7 5AG	Tuesday, Wednesday, Friday – 9am-5pm Thursday – 9am-6pm Saturday – 9:30am-5pm Sunday – 10am-4pm
Sible Hedingham Library, 169 Swan Lane, Sible Hedingham, Halstead, CO9 3PX	Monday – 9am-1pm Thursday – 2pm-7pm Saturday – 9am-5pm
Sudbury Library, Market Hill, Sudbury, CO10 2EN	Monday, Wednesday, Thursday, Friday, Saturday – 9am-5pm Tuesday – 9am-7:30pm Sunday – 10am-4pm
Halstead Library, Bridge Street, Halstead, CO9 1HU	Monday - 9am-5:30pm Tuesday: 9am-5:30pm Thursday: 9am-1pm Friday: 9am-5:30pm Saturday: 9am-5pm

*Subject to any change in coronavirus restrictions that might impact the opening of these venues.

To request a printed or alternative format copy of the Statement of Community Consultation, please contact the project team on the details below. If you have any questions about the project or the consultation, please get in touch:

Email: contact@bramford-twinstead.nationalgrid.com

Telephone: 0808 196 1515

Website: www.nationalgrid.com/Bramford-twinstead


PAPER LOVES TREES

European forests, which provide wood for making paper, paper packaging and many other products, have been growing by 1,500 football pitches every day!

Discover the story of paper
www.lovepaper.org

Source: Forest and Agricultural Organisation of the United Nations (FAO), 2005 - 2020. European Forests: EU27 + Norway, Switzerland and the UK.

Love Paper is a registered trademark for Two Sides Ltd. Registered in the UK, U.S. and other countries and used with permission.



Colchester Gazette

1 September 2022

Daily Gazette

Thursday September 1, 2022

gazette-news.co.uk 90p

**SUPERCHARGE
YOUR
BUSINESS**

←ZOOM-IN→
LEADERS IN SOLUTIONS

Find out more at zoominleaflets.co.uk
t: 0845 1999 830
e: localsales@zoominleaflets.co.uk



Civil war battle plan to celebrate city status for Colchester

Page 7

Paralympic champ pushed to limit on SAS TV show

Page 3

FIELD OF FLAMES



Fire crews battle to save beauty spot after grass cutting vehicle catches alight

P7



Driving to the shops with the handbrake on.

The 'conscientious consumer' cited increased health and safety as one of the top two choices important to them when shopping in-store. They are willing to pay more for healthier, more local and more environmentally friendly options.*

We can help you show your customers how hard you are working to keep them safe when they visit your store.

check out www.localiq.co.uk/digital-marketing-services

LOCALiQ localiq.co.uk



*Source: PWC

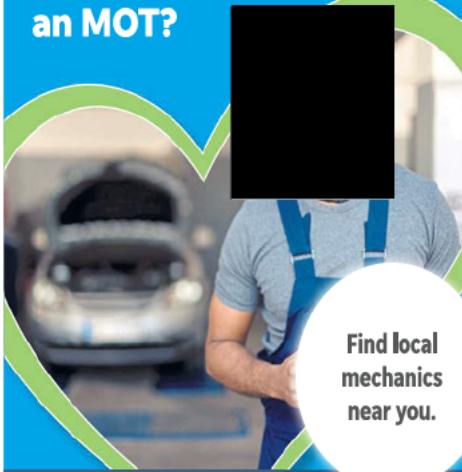
LOCAL LISTINGS PUBLIC NOTICES

To advertise telephone: **01206 508353**
or email: essex.public.notices@newsquest.co.uk

Planning | Traffic & Roads | Goods Vehicle Licensing | Statutory
Alcohol & Licensing | Probate & Trustee | Contract & Tender | Other

LOCALIQ

Car ready for an MOT?



Find local mechanics near you.

VISIT YOUR LOCAL WEBSITE AND CLICK ON 'LOCAL LISTINGS'.

TARGETED LEAFLET DROPS KEEP YOUR SCHOOL A CLASS APART





WHATEVER YOU DO
CALL 0845 1999 830 OR VISIT
ZOOMINLEAFLETS.CO.UK

PLANNING

nationalgrid

NATIONAL GRID ELECTRICITY TRANSMISSION PLC SECTION 47 OF THE PLANNING ACT 2008 (AS AMENDED) BRAMFORD TO TWINSTEAD NOTICE OF PUBLICATION OF A STATEMENT OF COMMUNITY CONSULTATION

Notice is hereby given that National Grid Electricity Transmission plc (National Grid) of National Grid House, Warwick Technology Park, Gallows Hill, Warwick, CV34 6DA, has published a Statement of Community Consultation for the Bramford to Twinstead reinforcement in accordance with section 47 of the Planning Act 2008 (as amended). This is the second time the Notice of the Statement of Community Consultation has been published as it was originally published in January 2022 as part of the statutory consultation for the project.

National Grid proposes to reinforce the transmission network between the existing Bramford Substation in Suffolk, and Twinstead Tee in Essex. This would be achieved by the construction and operation of a new 400 kilovolt (kV) electricity transmission line over a distance of approximately 29km.

The reinforcement would comprise approximately 18km of overhead line (consisting of approximately 50 new pylons and conductors) and 11km of underground cable system (consisting of 21 cables with associated joint bays and above ground link pillars).

Four cable sealing end compounds would be required to facilitate the transition between the overhead line and underground cable technology.

It is proposed that approximately 27km of existing overhead line and associated pylons would be removed as part of the proposals (25km of existing 132kV overhead line between Burstall Bridge and Twinstead Tee, and 2km of the existing 400kV overhead line to the south of Twinstead Tee). To facilitate the overhead line removal, a new grid supply point substation is required at Butler's Wood, east of Wickham St Paul, in Essex.

Two options are proposed for the new 400kV overhead line in the vicinity of Hintlesham Woods. Option 1 would utilise the alignment and pylons of the existing 400kV overhead line through the woods, whilst the existing 400kV overhead line would be re-routed to the north and west of Hintlesham Woods. Option 2 would parallel the existing 400kV overhead line to the south, with pylons located outside of the woodland and the conductors crossing the woods.

The project will include:

- a) The construction of approximately 29km (Option 1) of 400kV electricity transmission line from Bramford Substation in Suffolk to Twinstead Tee in Essex (approximately 28km for Option 2), comprising of:
 - I. Installation of approximately 18km (Option 1) of 400kV overhead lines (approximately 17km in Option 2);
 - II. Installation of approximately 11km of 400kV underground cable, of which approximately 7.3km would be within the Dedham Vale Area of Outstanding Natural Beauty and the Stour Valley Project Area;
 - III. Construction of four Cable Sealing End Compounds along the route (Dedham Vale East, Dedham Vale West, Stour Valley East and Stour Valley West); and
 - IV. Modifications to, and realignment of sections of the existing 400kV overhead line.
- b) Construction and operation of a new 400kV/132kV grid supply point substation at Butler's Wood east of Wickham St Paul in Essex. The grid supply point substation, alongside accompanying works, including a single circuit cable sealing end compound, replacement pylons and underground cables to tie the substation into the existing 400kV and 132kV networks.
- c) Removal of approximately 25km of existing 132kV overhead line operated by UK Power Networks.
- d) Removal of approximately 2km of existing 400kV overhead line.
- e) Land for environmental mitigation, compensation and enhancement including Biodiversity Net Gain.
- f) Temporary land use to facilitate construction activities including (but not limited to) working areas for construction equipment and machinery, site offices, welfare, storage and access.
- g) Temporary infrastructure to facilitate construction activities such as amendments to the highway including bellmouths for site access and construction access tracks/haul roads, pylons and overhead line diversions, scaffolding to safeguard existing crossings, watercourse crossings and diversions of Public Rights of Way.
- h) Diversion of third-party assets and land drainage from the construction and operational footprint.

The proposed application will seek authorisation for the compulsory acquisition of land and interests in and rights over land, overriding easements and other rights, the temporary use of land, and other ancillary powers.

Under section 47 of the Planning Act 2008, National Grid has a duty to consult the community on its proposals. A targeted consultation will be carried out in accordance with the Statement of Community Consultation, which was prepared for the previous statutory consultation which was held between 25 January 2022 to 21 March 2022. The Statement of Community Consultation allowed for future targeted consultations in accordance with the principles and methods set out in the Statement of Community Consultation.

The targeted consultation will take place between **Thursday 8 September 2022 and Friday 7 October 2022 (23:59)**. The targeted consultation will focus on the design changes proposed following the feedback received from the previous consultation which ran from 25 January 2022 to 21 March 2022. National Grid have made changes in particular in the western side of the Stour Valley section of the project. These changes comprise, moving the draft alignment further away from Alphetstone; constructing a proportion of the underground cables using trenchless construction methods; and the construction of a 3.5km temporary haul road from Sudbury Road (A131) to Henny Back Road to facilitate underground cable construction.

In addition to the proposed changes in the Stour Valley, National Grid have made a number of smaller changes to the project presented at statutory consultation. These include changes to the size of the draft Order Limits (the land we would need to build the reinforcement), identifying locations where temporary works to the existing highway network may be needed or where existing utilities need diverting, and refining the environmental areas.

During the targeted consultation, the Statement of Community Consultation is available to view free of charge on the project website at: www.nationalgrid.com/bramford-tinstead.

Reference copies of the Statement of Community Consultation and all other consultation materials will also be available to view free of charge from Thursday 8 September 2022 for the duration of the consultation at the following locations in the vicinity of the project:

Location	Opening hours*
Hadleigh Library, 29 High Street, Hadleigh, IP7 5AG	Tuesday, Wednesday, Friday – 9am-5pm Thursday – 9am-6pm Saturday – 9:30am-5pm Sunday – 10am-4pm
Sible Hedingham Library, 169 Swan Lane, Sible Hedingham, Halstead, CO9 3PX	Monday – 9am-1pm Thursday – 2pm-7pm Saturday – 9am-5pm
Sudbury Library, Market Hill, Sudbury, CO10 2EN	Monday, Wednesday, Thursday, Friday, Saturday – 9am-5pm Tuesday – 9am-7:30pm Sunday – 10am-4pm
Halstead Library, Bridge Street, Halstead, CO9 1HU	Monday - 9am-5:30pm Tuesday: 9am-5:30pm Thursday: 9am-1pm Friday: 9am-5:30pm Saturday: 9am-5pm

*Subject to any change in coronavirus restrictions that might impact the opening of these venues.

To request a printed or alternative format copy of the Statement of Community Consultation, please contact the project team on the details below.

If you have any questions about the project or the consultation, please get in touch:

Email: contact@bramford-tinstead.nationalgrid.com

Telephone: 0808 196 1515

Website: www.nationalgrid.com/Bramford-tinstead

Exchange and Mart

Exchange and Mart

Appendix D Copies of Targeted Consultation Section 48 Newspaper Notices

East Anglian Daily Times

1 September 2022

EAST ANGLIAN

Since 1874

Thursday, September 1, 2022

DAILY TIMES



£1.05

SUFFOLK AND PROUD

eadt.co.uk

Cash for Charity

Last week to nominate
Page 20



Skater Emma helps young people



Libraries to offer refuge from the cold

Services to be 'warm banks' this winter

Libraries across Suffolk and Essex are set to take part in a project this winter to create 'warm banks' where people can go if they are struggling to pay rocketing energy bills to heat their home.

As the cost-of-living crisis tightens its grip, other public attractions, such as museums, could also join in.

Suffolk Libraries, the charity that runs the county's library service, has been speaking to local retailers about the possibility of offering free

DOMINIC BAREHAM
dominic.bareham@archant.co.uk

warm drinks and looking at funding for social supermarkets.

'Kindness racks' will also be provided where people can donate warm winter clothes for people to collect.

Bruce Leeke, the charity's chief executive, said: "We are currently making plans to ensure Suffolk Libraries can help and support even larger parts of the community during these increasingly

challenging times.

"We are already planning to offer our libraries as warm and welcoming places where anyone can come during the colder months."

Meanwhile, action group Save Our Libraries Essex (SOLE), which fought to save libraries in the county from closure, has written to Essex County Council asking what plans Essex Library Services has to deal with the crisis.

Full story: Pages 6-7

Page 3

Owner of village's 600-year-old pub fears 'end of the line'



INTRODUCING THE ALL NEW ISUZU-DMAX

SMARTER. STRONGER. SAFER.

DRIVEN TO DO



JEFFRIES OF BACTON
A FAMILY RUN BUSINESS
SINCE 1951 (70)

ISUZU
THE PICK-UP PROFESSIONALS

JEFFRIES OF BACTON
01449 781 131
WWW.JEFFRIESOFBACTON-ISUZU.CO.UK
Station Garage, Broad Road,
Stowmarket, Suffolk IP14 4NF

Legal and Public Notices

NATIONAL GRID ELECTRICITY TRANSMISSION PLC
SECTION 48 OF THE PLANNING ACT 2008 (AS AMENDED)
REGULATION 4, THE INFRASTRUCTURE PLANNING (APPLICATIONS: PRESCRIBED FORMS AND PROCEDURE) REGULATIONS 2009
NOTICE PUBLICISING A PROPOSED APPLICATION FOR A DEVELOPMENT CONSENT ORDER FOR THE BRAMFORD TO TWINSTEAD PROJECT

Notice is hereby given that National Grid Electricity Transmission plc (National Grid) of National Grid House, Warwick Technology Park, Galloway Hill, Warwick, CV34 6DA intends to apply to the Secretary of State for Business, Energy and Industrial Strategy for a Development Consent Order (DCO) under Section 37 of the Planning Act 2008 (as amended) (the Act) to authorise the construction of the Bramford to Twinstead project. This is the second time the Notice of the Application has been published as it was originally published in January 2022 as part of the statutory consultation for the project.

Proposed development

National Grid proposes to reinforce the transmission network between the existing Bramford Substation in Suffolk, and Twinstead Tee in Essex. This would be achieved by the construction and operation of a new 400 kilovolt (kV) electricity transmission line over a distance of approximately 29km.

The reinforcement would comprise approximately 18km of overhead line (consisting of approximately 50 new pylons and conductors) and 11km of underground cable system (consisting of 21 cables with associated joint bays and above ground link pillars).

Four cable sealing end compounds would be required to facilitate the transition between the overhead line and underground cable technology.

It is proposed that approximately 27km of existing overhead line and associated pylons would be removed as part of the proposals (25km of existing 132kV overhead line between Burstall Bridge and Twinstead Tee, and 2km of the existing 400kV overhead line to the south of Twinstead Tee). To facilitate the overhead line removal, a new grid supply point substation is required at Butler's Wood, east of Wickham St Paul, in Essex.

Two options are proposed for the new 400kV overhead line in the vicinity of Hintlesham Woods. Option 1 would utilise the alignment and pylons of the existing 400kV overhead line through the woods, whilst the existing 400kV overhead line would be re-routed to the north and west of Hintlesham Woods. Option 2 would parallel the existing 400kV overhead line to the south, with pylons located outside of the woodland and the conductors crossing the woods.

The project will include:

- The construction of approximately 29km (Option 1) of 400kV electricity transmission line from Bramford Substation in Suffolk to Twinstead Tee in Essex (approximately 28km for Option 2), comprising of:
 - Installation of approximately 18km (Option 1) of 400kV overhead lines (approximately 17km in Option 2);
 - Installation of approximately 11km of 400kV underground cable, of which approximately 7.3km would be within the Dedham Vale Area of Outstanding Natural Beauty and the Stour Valley Project Area;
 - Construction of four Cable Sealing End Compounds along the route (Dedham Vale East, Dedham Vale West, Stour Valley East and Stour Valley West); and
 - Modifications to, and realignment of sections of the existing 400kV overhead line.
- Construction and operation of a new 400kV/132kV grid supply point substation at Butler's Wood east of Wickham St Paul in Essex. The grid supply point substation, alongside accompanying works, including a single circuit cable sealing end compound, replacement pylons and underground cables to tie the substation into the existing 400kV and 132kV networks.
- Removal of approximately 25km of existing 132kV overhead line operated by UK Power Networks.
- Removal of approximately 2km of existing 400kV overhead line.
- Land for environmental mitigation, compensation and enhancement including Biodiversity Net Gain.
- Temporary land use to facilitate construction activities including (but not limited to) working areas for construction equipment and machinery, site offices, welfare, storage and access.
- Temporary infrastructure to facilitate construction activities such as amendments to the highway including bellmouths for site access and construction access tracks/haul roads, pylons and overhead line diversions, scaffolding to safeguard existing crossings, watercourse crossings and diversions of Public Rights of Way.
- Diversion of third-party assets and land drainage from the construction and operational footprint.

The proposed application will seek authorisation for the compulsory acquisition of land and interests in and rights over land, overriding easements and other rights, the temporary use of land, and other ancillary powers.

The proposed project is an Environmental Impact Assessment (EIA) development, as defined by The Infrastructure Planning (Environmental Impact Assessment) Regulations 2017. An Environmental Statement will, therefore, be submitted as part of the proposed application, which will contain information about the environmental effects of the proposed project.

The targeted consultation will take place between **Thursday 8 September 2022 and Friday 7 October 2022 (23:59)**. The targeted consultation will focus on the design changes proposed following the feedback received from the previous consultation which ran from 25 January 2022 to 21 March 2022. National Grid have made changes in particular in the western side of the Stour Valley section of the project. These changes comprise, moving the draft alignment further away from Alphonstone; constructing a proportion of the underground cables using trenchless construction methods; and the construction of a 3.5km temporary haul road from Sudbury Road (A131) to Henny Back Road to facilitate underground cable construction.

In addition to the proposed changes in the Stour Valley, National Grid have made a number of smaller changes to the project presented at statutory consultation. These include changes to the size of the draft Order Limits (the land we would need to build the reinforcement), identifying locations where temporary works to the existing

highway network may be needed or where existing utilities need diverting, and refining the environmental areas. The documents showing the additional preliminary environmental information, plans and maps showing the nature and location of the proposed application and the changes proposed as part of the targeted consultation, will be available to download free of charge from Thursday 8 September 2022 until Friday 7 October 2022 on www.nationalgrid.com/bramford-twinstead

Reference copies will also be available to view free of charge from Thursday 8 September 2022 until Friday 7 October 2022, at the following deposit points in the vicinity of the project:

Location	Opening hours*
Hadleigh Library, 29 High Street, Hadleigh, IP7 5AG	Tuesday, Wednesday, Friday – 9am-5pm Thursday – 9am-6pm Saturday – 9:30am-5pm Sunday – 10am-4pm
Sible Hedingham Library, 169 Swan Lane, Sible Hedingham, Halstead, CO9 3PX	Monday – 9am-1pm Thursday – 2pm-7pm Saturday – 9am-5pm
Sudbury Library, Market Hill, Sudbury, CO10 2EN	Monday, Wednesday, Thursday, Friday, Saturday – 9am-5pm Tuesday – 9am-7:30pm Sunday – 10am-4pm
Halstead Library, Bridge Street, Halstead, CO9 1HU	Monday - 9am-5:30pm Tuesday: 9am-5:30pm Thursday: 9am-1pm Friday: 9am-5:30pm Saturday: 9am-5pm

*Subject to any change in coronavirus restrictions that might impact the opening of these venues.

Printed copies of the documents, plans and maps can also be provided on request by contacting the project team on the details at the bottom of this notice. A reasonable copying charge will apply (up to a maximum of £220 for the full suite of documents). The documents can also be obtained free of charge on digital media by contacting the project team.

How to respond to the consultation

The consultation is running between **Thursday 8 September 2022 and 23:59 on Friday 7 October 2022**.

Responses to the consultation can be submitted by:

- completing a feedback form online via the consultation website www.nationalgrid.com/bramford-twinstead
- completing a paper feedback form or a free text response and posting to **Freepost B TO T REINFORCEMENT**
- emailing us a copy of your completed feedback form or free text response to contact@bramford-twinstead.nationalgrid.com
- scanning a paper copy of the response form or submitting a free text response via email at contact@bramford-twinstead.nationalgrid.com

National Grid must receive all responses by **23:59 on Friday 7 October 2022** to ensure their consideration.

When deciding on the final form of the proposed application for a development consent order for the proposed project, National Grid will take into account any response to this publicity or the consultation that is received before the specified deadline.

National Grid may be required to make copies of representations available to the Secretary of State. However, National Grid will request that personal details are not placed on the public record. Personal details will be held securely in accordance with the Data Protection Act 2018 and will be used solely in connection with the consultation process and the development of this project and, except as noted above, will not be disclosed to any third parties.

Email: contact@bramford-twinstead.nationalgrid.com

Telephone: 0808 196 1515

Website: www.nationalgrid.com/Bramford-twinstead

enjoy
BOOKS
more!

Save on 100s of brilliant books,
from new releases to classics

Order at www.enjoybooksmore.co.uk
or by calling 020 3176 2934

99P STANDARD UK POSTAGE ON ALL ORDERS. PROMOTIONAL PRICES VALID FOR A LIMITED TIME ONLY. PHONE LINES OPEN 7 DAYS PER WEEK

Your trusted local business directory

www.localsearch24.co.uk

East Anglian Daily Times

8 September 2022

EAST ANGLIAN

Since 1874

Thursday, September 8, 2022

DAILY TIMES



£1.05

SUFFOLK AND PROUD

eadt.co.uk

The key battles for starting places

Sport



Find your dream home

16-page property special



Port could face further strike action

But bosses say pay talks are now 'closed'

Workers at Britain's premier container port are being surveyed over whether to take further strike action after a final breakdown in pay talks.

Bosses at the Port of Felixstowe have decided to implement their pay offer despite reaching no agreement with union leaders.

In a letter seen by the EADT, members of Unite were told all avenues have been "exhausted" and that the bargaining process is "now closed without an agreement".

WILLIAM WARNES
williamwarnes@archant.co.uk

The letter follows eight days of strike action which saw hundreds of workers gather each day outside Dock Gate One while the port remained at a standstill.

But last night it was still uncertain as to whether there would be further industrial action.

Unite national officer Robert Morton said: "Unite is surveying our members at the

Port of Felixstowe to determine which course of action they wish to take next. We will be making no further comment at this time."

A Port of Felixstowe spokesman said: "The collective bargaining process has been exhausted and there is no prospect of agreement being reached with the union.

"It is not fair on our employees to prolong this any further."

Fullstory: Page 4

Page 3

Dad's DIY conversion creates perfect transport for Charlie



Picture: CHARLOTTE BOND

COOPER TIRES **ZEON CS8**
A-RATED WET GRIP
Highest grade for wet braking
FREE COOPER NO-QUIBBLE LIFETIME WARRANTY*

*T&Cs apply, ask in branch or see our website for details.

FAST-FIT
NORWICH RD, IPSWICH
UNDERCLIFF RD WEST, FELIXSTOWE
BUTT RD, COLCHESTER
fast-fit.co.uk

Subject to availability. Fast-Fit Exhausts Ltd. Part of the Shortis Group. E&OE. 2022

Legal and Public Notices

**NATIONAL GRID ELECTRICITY TRANSMISSION PLC
SECTION 48 OF THE PLANNING ACT 2008 (AS AMENDED)
REGULATION 4, THE INFRASTRUCTURE PLANNING (APPLICATIONS: PRESCRIBED FORMS AND PROCEDURE) REGULATIONS 2009
NOTICE PUBLICISING A PROPOSED APPLICATION FOR A DEVELOPMENT CONSENT ORDER FOR THE BRAMFORD TO TWINSTEAD PROJECT**

Notice is hereby given that National Grid Electricity Transmission plc (National Grid) of National Grid House, Warwick Technology Park, Gallows Hill, Warwick, CV34 6DA intends to apply to the Secretary of State for Business, Energy and Industrial Strategy for a Development Consent Order (DCO) under Section 37 of the Planning Act 2008 (as amended) (the Act) to authorise the construction of the Bramford to Twinstead project. This is the second time the Notice of the Application has been published as it was originally published in January 2022 as part of the statutory consultation for the project.

Proposed development

National Grid proposes to reinforce the transmission network between the existing Bramford Substation in Suffolk, and Twinstead Tee in Essex. This would be achieved by the construction and operation of a new 400 kilovolt (kV) electricity transmission line over a distance of approximately 29km.

The reinforcement would comprise approximately 18km of overhead line (consisting of approximately 50 new pylons and conductors) and 11km of underground cable system (consisting of 21 cables with associated joint bays and above ground link pillars).

Four cable sealing end compounds would be required to facilitate the transition between the overhead line and underground cable technology.

It is proposed that approximately 27km of existing overhead line and associated pylons would be removed as part of the proposals (25km of existing 132kV overhead line between Burstall Bridge and Twinstead Tee, and 2km of the existing 400kV overhead line to the south of Twinstead Tee). To facilitate the overhead line removal, a new grid supply point substation is required at Butler's Wood, east of Wickham St Paul, in Essex.

Two options are proposed for the new 400kV overhead line in the vicinity of Hintlesham Woods. Option 1 would utilise the alignment and pylons of the existing 400kV overhead line through the woods, whilst the existing 400kV overhead line would be re-routed to the north and west of Hintlesham Woods. Option 2 would parallel the existing 400kV overhead line to the south, with pylons located outside of the woodland and the conductors crossing the woods.

The project will include:

- a) The construction of approximately 29km (Option 1) of 400kV electricity transmission line from Bramford Substation in Suffolk to Twinstead Tee in Essex (approximately 28km for Option 2), comprising of:
 - I. Installation of approximately 18km (Option 1) of 400kV overhead lines (approximately 17km in Option 2);
 - II. Installation of approximately 11km of 400kV underground cable, of which approximately 7.3km would be within the Dedham Vale Area of Outstanding Natural Beauty and the Stour Valley Project Area;
 - III. Construction of four Cable Sealing End Compounds along the route (Dedham Vale East, Dedham Vale West, Stour Valley East and Stour Valley West); and
 - IV. Modifications to, and realignment of sections of the existing 400kV overhead line.
- b) Construction and operation of a new 400kV/132kV grid supply point substation at Butler's Wood east of Wickham St Paul in Essex. The grid supply point substation, alongside accompanying works, including a single circuit cable sealing end compound, replacement pylons and underground cables to tie the substation into the existing 400kV and 132kV networks.
- c) Removal of approximately 25km of existing 132kV overhead line operated by UK Power Networks.
- d) Removal of approximately 2km of existing 400kV overhead line.
- e) Land for environmental mitigation, compensation and enhancement including Biodiversity Net Gain.
- f) Temporary land use to facilitate construction activities including (but not limited to) working areas for construction equipment and machinery, site offices, welfare, storage and access.
- g) Temporary infrastructure to facilitate construction activities such as amendments to the highway including bellmouths for site access and construction access tracks/haul roads, pylons and overhead line diversions, scaffolding to safeguard existing crossings, watercourse crossings and diversions of Public Rights of Way.
- h) Diversion of third-party assets and land drainage from the construction and operational footprint.

The proposed application will seek authorisation for the compulsory acquisition of land and interests in and rights over land, overriding easements and other rights, the temporary use of land, and other ancillary powers. The proposed project is an Environmental Impact Assessment (EIA) development, as defined by The Infrastructure Planning (Environmental Impact Assessment) Regulations 2017. An Environmental Statement will, therefore, be submitted as part of the proposed application, which will contain information about the environmental effects of the proposed project.

The targeted consultation will take place between **Thursday 8 September 2022 and Friday 7 October 2022 (23:59)**. The targeted consultation will focus on the design changes proposed following the feedback received from the previous consultation which ran from 25 January 2022 to 21 March 2022. National Grid have made changes in particular in the western side of the Stour Valley section of the project. These changes comprise moving the draft alignment further away from Alphetstone; constructing a proportion of the underground cables using trenchless construction methods; and the construction of a 3.5km temporary haul road from Sudbury Road (A131) to Henry Back Road to facilitate underground cable construction.

In addition to the proposed changes in the Stour Valley, National Grid have made a number of smaller changes to the project presented at statutory consultation. These include changes to the size of the draft Order Limits (the land we would need to build the reinforcement), identifying locations where temporary works to the existing

highway network may be needed or where existing utilities need diverting, and refining the environmental areas. The documents showing the additional preliminary environmental information, plans and maps showing the nature and location of the proposed application and the changes proposed as part of the targeted consultation, will be available to download free of charge from Thursday 8 September 2022 until Friday 7 October 2022 on www.nationalgrid.com/bramford-twinstead

Reference copies will also be available to view free of charge from Thursday 8 September 2022 until Friday 7 October 2022, at the following deposit points in the vicinity of the project:

Location	Opening hours*
Hadleigh Library, 29 High Street, Hadleigh, IP7 5AG	Tuesday, Wednesday, Friday – 9am-5pm Thursday – 9am-6pm Saturday – 9:30am-5pm Sunday – 10am-4pm
Sible Hedingham Library, 169 Swan Lane, Sible Hedingham, Halstead, CO9 3PX	Monday – 9am-1pm Thursday – 2pm-7pm Saturday – 9am-5pm
Sudbury Library, Market Hill, Sudbury, CO10 2EN	Monday, Wednesday, Thursday, Friday, Saturday – 9am-5pm Tuesday – 9am-7:30pm Sunday – 10am-4pm
Halstead Library, Bridge Street, Halstead, CO9 1HU	Monday - 9am-5:30pm Tuesday: 9am-5:30pm Thursday: 9am-1pm Friday: 9am-5:30pm Saturday: 9am-5pm

*Subject to any change in coronavirus restrictions that might impact the opening of these venues.

Printed copies of the documents, plans and maps can also be provided on request by contacting the project team on the details at the bottom of this notice. A reasonable copying charge will apply (up to a maximum of £220 for the full suite of documents). The documents can also be obtained free of charge on digital media by contacting the project team.

How to respond to the consultation

The consultation is running between **Thursday 8 September 2022 and 23:59 on Friday 7 October 2022**.

Responses to the consultation can be submitted by:

- completing a feedback form online via the consultation website www.nationalgrid.com/bramford-twinstead
- completing a paper feedback form or a free text response and posting to **Freepost B TO TREINFORCEMENT**
- emailing us a copy of your completed feedback form or free text response to contact@bramford-twinstead.nationalgrid.com
- scanning a paper copy of the response form or submitting a free text response via email at contact@bramford-twinstead.nationalgrid.com

National Grid must receive all responses by **23:59 on Friday 7 October 2022** to ensure their consideration.

When deciding on the final form of the proposed application for a development consent order for the proposed project, National Grid will take into account any response to this publicity or the consultation that is received before the specified deadline.

National Grid may be required to make copies of representations available to the Secretary of State. However, National Grid will request that personal details are not placed on the public record. Personal details will be held securely in accordance with the Data Protection Act 2018 and will be used solely in connection with the consultation process and the development of this project and, except as noted above, will not be disclosed to any third parties.

Email: contact@bramford-twinstead.nationalgrid.com

Telephone: 0808 196 1515

Website: www.nationalgrid.com/Bramford-twinstead

**SUPERCHARGE
YOUR
BUSINESS**

WITH ZOOM-IN LEAFLET SOLUTIONS





Find out more at
zoominleaflets.co.uk
t: 0845 1999 830
e: localsales@zoominleaflets.co.uk



Your trusted local business directory

www.localsearch24.co.uk

Colchester Gazette

1 September 2022

Daily Gazette

Thursday September 1, 2022

gazette-news.co.uk 90p

**SUPERCHARGE
YOUR
BUSINESS**

←ZOOM-IN→
LEADERS IN SOLUTIONS

Find out more at zoominleaflets.co.uk
t: 0845 1999 830
e: localsales@zoominleaflets.co.uk



**Civil war battle plan to
celebrate city status
for Colchester**

Page 7

**Paralympic champ
pushed to limit on
SAS TV show**

Page 3

FIELD OF FLAMES



**Fire crews battle to save
beauty spot after grass
cutting vehicle catches alight**

P7



Driving to the shops with the handbrake on.

The 'conscientious consumer' cited increased health and safety as one of the top two choices important to them when shopping in-store. They are willing to pay more for healthier, more local and more environmentally friendly options.*

We can help you show your customers how hard you are working to keep them safe when they visit your store.

check out www.localiq.co.uk/digital-marketing-services

LOCALiQ localiq.co.uk



*Source: PWC

PLANNING

nationalgrid

**NATIONAL GRID ELECTRICITY TRANSMISSION PLC
SECTION 48 OF THE PLANNING ACT 2008 (AS AMENDED)
REGULATION 4, THE INFRASTRUCTURE PLANNING (APPLICATIONS: PRESCRIBED FORMS AND PROCEDURE) REGULATIONS 2009
NOTICE PUBLICISING A PROPOSED APPLICATION FOR A DEVELOPMENT CONSENT ORDER FOR THE BRAMFORD TO TWINSTEAD PROJECT**

Notice is hereby given that National Grid Electricity Transmission plc (National Grid) of National Grid House, Warwick Technology Park, Gallows Hill, Warwick, CV34 6DA intends to apply to the Secretary of State for Business, Energy and Industrial Strategy for a Development Consent Order (DCO) under Section 37 of the Planning Act 2008 (as amended) (the Act) to authorise the construction of the Bramford to Twinstead project. This is the second time the Notice of the Application has been published as it was originally published in January 2022 as part of the statutory consultation for the project.

Proposed development

National Grid proposes to reinforce the transmission network between the existing Bramford Substation in Suffolk, and Twinstead Tee in Essex. This would be achieved by the construction and operation of a new 400 kilovolt (kV) electricity transmission line over a distance of approximately 29km.

The reinforcement would comprise approximately 18km of overhead line (consisting of approximately 50 new pylons and conductors) and 11km of underground cable system (consisting of 21 cables with associated joint trays and above ground link pillars).

Four cable sealing end compounds would be required to facilitate the transition between the overhead line and underground cable technology.

It is proposed that approximately 27km of existing overhead line and associated pylons would be removed as part of the proposals (25km of existing 132kV overhead line between Buntall Bridge and Twinstead Tee, and 2km of the existing 400kV overhead line to the south of Twinstead Tee). To facilitate the overhead line removal, a new grid supply point substation is required at Butler's Wood, east of Wickham St Paul, in Essex.

Two options are proposed for the new 400kV overhead line in the vicinity of Hintlesham Woods. Option 1 would utilise the alignment and pylons of the existing 400kV overhead line through the woods, whilst the existing 400kV overhead line would be re-routed to the north and west of Hintlesham Woods. Option 2 would parallel the existing 400kV overhead line to the south, with pylons located outside of the woodland and the conductors crossing the woods.

The project will include:

- The construction of approximately 29km (Option 1) of 400kV electricity transmission line from Bramford Substation in Suffolk to Twinstead Tee in Essex (approximately 28km for Option 2), comprising of:
 - Installation of approximately 18km (Option 1) of 400kV overhead lines (approximately 17km in Option 2);
 - Installation of approximately 11km of 400kV underground cable, of which approximately 7.3km would be within the Dedham Vale Area of Outstanding Natural Beauty and the Stour Valley Project Area;
 - Construction of four Cable Sealing End Compounds along the route (Dedham Vale East, Dedham Vale West, Stour Valley East and Stour Valley West); and
 - Modifications to, and realignment of sections of the existing 400kV overhead line.
- Construction and operation of a new 400kV/132kV grid supply point substation at Butler's Wood east of Wickham St Paul in Essex. The grid supply point substation, alongside accompanying works, including a single circuit cable sealing end compound, replacement pylons and underground cables to tie the substation into the existing 400kV and 132kV networks.
- Removal of approximately 25km of existing 132kV overhead line operated by UK Power Networks.
- Removal of approximately 2km of existing 400kV overhead line.
- Land for environmental mitigation, compensation and enhancement including Biodiversity Net Gain.
- Temporary land use to facilitate construction activities including (but not limited to) working areas for construction equipment and machinery, site offices, welfare, storage and access.
- Temporary infrastructure to facilitate construction activities such as amendments to the highway including bellmouths for site access and construction access tracks/haul roads, pylons and overhead line diversions, scaffolding to safeguard existing crossings, watercourse crossings and diversions of Public Rights of Way.
- Diversions of third-party assets and land drainage from the construction and operational footprint.

The proposed application will seek authorisation for the compulsory acquisition of land and interests in and rights over land, overriding easements and other rights, the temporary use of land, and other ancillary powers.

The proposed project is an Environmental Impact Assessment (EIA) development, as defined by The Infrastructure Planning (Environmental Impact Assessment) Regulations 2017. An Environmental Statement will, therefore, be submitted as part of the proposed application, which will contain information about the environmental effects of the proposed project.

The targeted consultation will take place between **Thursday 8 September 2022 and Friday 7 October 2022 (23:59)**. The targeted consultation will focus on the design changes proposed following the feedback received from the previous consultation which ran from 25 January 2022 to 21 March 2022. National Grid have made changes in particular in the western side of the Stour Valley section of the project. These changes comprise, moving the draft alignment further away from Alphenhamstone; constructing a proportion of the underground cables using trenchless construction methods; and the construction of a 3.5km temporary haul road from Sudbury Road (A131) to Henry Back Road to facilitate underground cable construction.

In addition to the proposed changes in the Stour Valley, National Grid have made a number of smaller changes to the project presented at statutory consultation. These include changes to the size of the draft Order Limits (the land we would need to build the reinforcement), identifying locations where temporary works to the existing highway network may be needed or where existing utilities need diverting, and refining the environmental areas. The documents showing the additional preliminary environmental information, plans and maps showing the nature and location of the proposed application and the changes proposed as part of the targeted consultation, will be available to download free of charge from Thursday 8 September 2022 until Friday 7 October 2022 on www.nationalgrid.com/bramford-twinstead

Reference copies will also be available to view free of charge from Thursday 8 September 2022 until Friday 7 October 2022, at the following deposit points in the vicinity of the project:

Location	Opening hours*
Hadleigh Library , 29 High Street, Hadleigh, IP7 5AG	Tuesday, Wednesday, Friday – 9am-5pm Thursday – 9am-6pm • Saturday – 9:30am-5pm • Sunday – 10am-4pm
Sible Hedingham Library , 169 Swan Lane, Sible Hedingham, Halstead, CO9 3PX	Monday – 9am-1pm • Thursday – 2pm-7pm • Saturday – 9am-5pm
Sudbury Library , Market Hill, Sudbury, CO10 2EN	Monday, Wednesday, Thursday, Friday, Saturday – 9am-5pm Tuesday – 9am-7:30pm • Sunday – 10am-4pm
Halstead Library , Bridge Street, Halstead, CO9 1HU	Monday – 9am-5:30pm • Tuesday: 9am-5:30pm • Thursday: 9am-1pm Friday: 9am-5:30pm • Saturday: 9am-5pm

*Subject to any change in coronavirus restrictions that might impact the opening of these venues.

Printed copies of the documents, plans and maps can also be provided on request by contacting the project team on the details at the bottom of this notice. A reasonable copying charge will apply (up to a maximum of £220 for the full suite of documents). The documents can also be obtained free of charge on digital media by contacting the project team.

How to respond to the consultation

The consultation is running between **Thursday 8 September 2022 and 23:59 on Friday 7 October 2022**.

Responses to the consultation can be submitted by:

- completing a feedback form online via the consultation website www.nationalgrid.com/bramford-twinstead
- completing a paper feedback form or a free text response and posting to **Freepost B TO T REINFORCEMENT**
- emailing us a copy of your completed feedback form or free text response to contact@bramford-twinstead.nationalgrid.com
- scanning a paper copy of the response form or submitting a free text response via email at contact@bramford-twinstead.nationalgrid.com

National Grid must receive all responses by **23:59 on Friday 7 October 2022** to ensure their consideration.

When deciding on the final form of the proposed application for a development consent order for the proposed project, National Grid will take into account any response to this publicity or the consultation that is received before the specified deadline.

National Grid may be required to make copies of representations available to the Secretary of State. However, National Grid will request that personal details are not placed on the public record. Personal details will be held securely in accordance with the Data Protection Act 2018 and will be used solely in connection with the consultation process and the development of this project and, except as noted above, will not be disclosed to any third parties.

Email: contact@bramford-twinstead.nationalgrid.com

Telephone: 0808 196 1515

Website: www.nationalgrid.com/Bramford-twinstead

Need help with your garden?

Visit our local website and click on 'Local Listings'.

LOCALiQ

Let us get your leaky roof fixed.

Visit our local website and click on 'Local Listings'.

LOCALiQ

LOCALiQ

Let us help you create the perfect business profile.

Get your business on 'the map' - Google maps can be found easily in searches beyond directories. You will be given a link to update your business profile if you want to change opening hours, services offered, add new images etc;

t: 01268 533933

e: Se-sales@localiq.co.uk

TARGET IDENTIFIED:
HELEN, SALES MANAGER

LONG COMMUTE //
PASSES YOUR OFFICE
EVERY DAY //
OPEN TO OPPORTUNITIES
FROM LOCAL EMPLOYERS

RECRUITMENT SOLUTION:
se1jobs.com

Call us today to post
a job from just £99
0238 178 1214

se1jobs.com
Mission: Possible.

Colchester Gazette
8 September 2022

Daily Gazette

Thursday September 8, 2022

gazette-news.co.uk 90p

**Exchange
andMart**

www.exchangeandmart.co.uk



ACID AND DRUGS SEIZED IN CRIME CRACKDOWN

Pages 4&5

● 14 arrests as 20 drug dealing lines shut down in a year

● 5,000 incidents of anti-social behaviour recorded in Colchester

● 3,200 reports of domestic abuse and increase in rapes

Guaranteed cash when your family needs it most? We pay every time.

Bigger payouts

Get a quote from the **UK's No.1** – Call **FREE**

0800 608 051 Or visit sunlife.co.uk/affordable



Information 1. Gift card sent after six months premiums paid. Our biggest standard gift card value offered to all new customers. Go to sunlife.co.uk/gift for T&Cs. 2. UK's No.1 – Source: Association of British Insurers statistics. 3. Rates – bigger payouts are guaranteed until 12.10.22, after this the rate may change at any time. 4. Further information at sunlife.co.uk/verify. 5. Terms and Conditions apply.

Phoenix Life Ltd is the provider of your cover and trades as SunLife. SunLife Ltd distributes financial products and services and is a company limited by shares, registered office: 1 Wythall Green Way, Wythall, Birmingham, B47 6WG (registered in England, no. 05460862). SunLife Limited is authorised and regulated by the Financial Conduct Authority and is entered on the Financial Services Register (registration No. 769427).

LOCAL LISTINGS PUBLIC NOTICES

To advertise telephone: **01206 508353**
or email: essex.public.notices@newsquest.co.uk

Planning | Traffic & Roads | Goods Vehicle Licensing
Statutory | Alcohol & Licensing | Probate & Trustee
Contract & Tender | Other

ALCOHOL & Licensing

Licensing Act 2003 Section 34

Notice is hereby given that Matthew Doy has applied in respect of, 57A North Station Road, Colchester Essex CO1 1RQ for a variation to the Premises Licence under the Licensing Act 2003 to allow for:- Change from Restaurant to Supermarket, Sale of Alcohol on Premises 8am to 12pm Mon - Sun. Representations to this application must be made in writing by 04 10 2022 to the Licensing Authority, Colchester Borough Council, PO Box 889, Rowan House, 33 Sheepen Road, Colchester CO3 3WG. The register of licensing applications can be inspected between 9am and 5pm Monday to Friday at the offices of Colchester Borough Council, 33 Sheepen Road, Colchester or online <http://www.colchester.gov.uk/licensingregister> It is an offence on summary conviction, to knowingly or recklessly make a false statement in connection with this application, the maximum fine for which is £5000.

SUPERCHARGE YOUR BUSINESS



Find out more at zoominleaflets.co.uk
t: 0845 1999 830
e: localsales@zoominleaflets.co.uk

IF YOU'RE A PARTY PLANNER WE CAN HELP YOUR BUSINESS TAKE OFF



WHATEVER YOU DO
CALL 0845 1999 830 OR VISIT
ZOOMINLEAFLETS.CO.UK

PLANNING

nationalgrid

NATIONAL GRID ELECTRICITY TRANSMISSION PLC SECTION 48 OF THE PLANNING ACT 2008 (AS AMENDED) REGULATION 4, THE INFRASTRUCTURE PLANNING (APPLICATIONS: PRESCRIBED FORMS AND PROCEDURE) REGULATIONS 2009 NOTICE PUBLICISING A PROPOSED APPLICATION FOR A DEVELOPMENT CONSENT ORDER FOR THE BRAMFORD TO TWINSTEAD PROJECT

Notice is hereby given that National Grid Electricity Transmission plc (National Grid) of National Grid House, Warwick Technology Park, Gallows Hill, Warwick, CV34 6DA intends to apply to the Secretary of State for Business, Energy and Industrial Strategy for a Development Consent Order (DCO) under Section 37 of the Planning Act 2008 (as amended) (the Act) to authorise the construction of the Bramford to Twinstead project. This is the second time the Notice of the Application has been published as it was originally published in January 2022 as part of the statutory consultation for the project.

Proposed development

National Grid proposes to reinforce the transmission network between the existing Bramford Substation in Suffolk, and Twinstead Tee in Essex. This would be achieved by the construction and operation of a new 400 kilovolt (kV) electricity transmission line over a distance of approximately 29km.

The reinforcement would comprise approximately 18km of overhead line (consisting of approximately 50 new pylons and conductors) and 11km of underground cable system (consisting of 21 cables with associated joint bays and above ground link pillars).

Four cable sealing end compounds would be required to facilitate the transition between the overhead line and underground cable technology.

It is proposed that approximately 27km of existing overhead line and associated pylons would be removed as part of the proposals (25km of existing 132kV overhead line between Burstall Bridge and Twinstead Tee, and 2km of the existing 400kV overhead line to the south of Twinstead Tee). To facilitate the overhead line removal, a new grid supply point substation is required at Butler's Wood, east of Wickham St Paul, in Essex.

Two options are proposed for the new 400kV overhead line in the vicinity of Hittlesham Woods. Option 1 would utilise the alignment and pylons of the existing 400kV overhead line through the woods, whilst the existing 400kV overhead line would be re-routed to the north and west of Hittlesham Woods. Option 2 would parallel the existing 400kV overhead line to the south, with pylons located outside of the woodland and the conductors crossing the woods.

The project will include:

- The construction of approximately 29km (Option 1) of 400kV electricity transmission line from Bramford Substation in Suffolk to Twinstead Tee in Essex (approximately 28km for Option 2), comprising of:
 - Installation of approximately 18km (Option 1) of 400kV overhead lines (approximately 17km in Option 2);
 - Installation of approximately 11km of 400kV underground cable, of which approximately 7.3km would be within the Dedham Vale Area of Outstanding Natural Beauty and the Stour Valley Project Area;
 - Construction of four Cable Sealing End Compounds along the route (Dedham Vale East, Dedham Vale West, Stour Valley East and Stour Valley West); and
 - Modifications to, and realignment of sections of the existing 400kV overhead line.
- Construction and operation of a new 400kV/132kV grid supply point substation at Butler's Wood east of Wickham St Paul in Essex. The grid supply point substation, alongside accompanying works, including a single circuit cable sealing end compound, replacement pylons and underground cables to tie the substation into the existing 400kV and 132kV networks.
- Removal of approximately 25km of existing 132kV overhead line operated by UK Power Networks.
- Removal of approximately 2km of existing 400kV overhead line.
- Land for environmental mitigation, compensation and enhancement including Biodiversity Net Gain.
- Temporary land use to facilitate construction activities including (but not limited to) working areas for construction equipment and machinery, site offices, welfare, storage and access.
- Temporary infrastructure to facilitate construction activities such as amendments to the highway including bellmouths for site access and construction access roads/haul roads, pylons and overhead line diversions, scaffolding to safeguard existing crossings, watercourse crossings and diversions of Public Rights of Way.
- Diversion of third-party assets and land drainage from the construction and operational footprint.

The proposed application will seek authorisation for the compulsory acquisition of land and interests in and rights over land, overriding easements and other rights, the temporary use of land, and other ancillary powers.

The proposed project is an Environmental Impact Assessment (EIA) development, as defined by The Infrastructure Planning (Environmental Impact Assessment) Regulations 2017. An Environmental Statement will, therefore, be submitted as part of the proposed application, which will contain information about the environmental effects of the proposed project.

The targeted consultation will take place between **Thursday 8 September 2022 and Friday 7 October 2022 (23:59)**. The targeted consultation will focus on the design changes proposed following the feedback received from the previous consultation which ran from 25 January 2022 to 21 March 2022. National Grid have made changes in particular in the western side of the Stour Valley section of the project. These changes comprise, moving the draft alignment further away from Alphenstone; constructing a proportion of the underground cables using trenchless construction methods; and the construction of a 3.5km temporary haul road from Sudbury Road (A131) to Henny Back Road to facilitate underground cable construction.

In addition to the proposed changes in the Stour Valley, National Grid have made a number of smaller changes to the project presented at statutory consultation. These include changes to the size of the draft Order Limits (the land we would need to build the reinforcement), identifying locations where temporary works to the existing highway network may be needed or where existing utilities need diverting, and refining the environmental areas. The documents showing the additional preliminary environmental information, plans and maps showing the nature and location of the proposed application and the changes proposed as part of the targeted consultation, will be available to download free of charge from Thursday 8 September 2022 until Friday 7 October 2022 on www.nationalgrid.com/bramford-twinstead

Reference copies will also be available to view free of charge from Thursday 8 September 2022 until Friday 7 October 2022, at the following deposit points in the vicinity of the project:

Location	Opening hours*
Hadleigh Library , 29 High Street, Hadleigh, IP7 5AG	Tuesday, Wednesday, Friday – 9am-5pm Thursday – 9am-6pm • Saturday – 9:30am-5pm • Sunday – 10am-4pm
Sible Hedingham Library , 169 Swan Lane, Sible Hedingham, Halstead, CO9 3PX	Monday – 9am-1pm • Thursday – 2pm-7pm • Saturday – 9am-5pm
Sudbury Library , Market Hill, Sudbury, CO10 2EN	Monday, Wednesday, Thursday, Friday, Saturday – 9am-5pm Tuesday – 9am-7:30pm • Sunday – 10am-4pm
Halstead Library , Bridge Street, Halstead, CO9 1HU	Monday – 9am-5:30pm • Tuesday: 9am-5:30pm • Thursday: 9am-1pm Friday: 9am-5:30pm • Saturday: 9am-5pm

*Subject to any change in coronavirus restrictions that might impact the opening of these venues.

Printed copies of the documents, plans and maps can also be provided on request by contacting the project team on the details at the bottom of this notice. A reasonable copying charge will apply (up to a maximum of £220 for the full suite of documents). The documents can also be obtained free of charge on digital media by contacting the project team.

How to respond to the consultation

The consultation is running between **Thursday 8 September 2022 and 23:59 on Friday 7 October 2022**.

Responses to the consultation can be submitted by:

- completing a feedback form online via the consultation website www.nationalgrid.com/bramford-twinstead
- completing a paper feedback form or a free text response and posting to **Freepost B TO T REINFORCEMENT**
- emailing us a copy of your completed feedback form or free text response to contact@bramford-twinstead.nationalgrid.com
- scanning a paper copy of the response form or submitting a free text response via email at contact@bramford-twinstead.nationalgrid.com

National Grid must receive all responses by **23:59 on Friday 7 October 2022** to ensure their consideration.

When deciding on the final form of the proposed application for a development consent order for the proposed project, National Grid will take into account any response to this publicity or the consultation that is received before the specified deadline.

National Grid may be required to make copies of representations available to the Secretary of State. However, National Grid will request that personal details are not placed on the public record. Personal details will be held securely in accordance with the Data Protection Act 2018 and will be used solely in connection with the consultation process and the development of this project and, except as noted above, will not be disclosed to any third parties.

Email: contact@bramford-twinstead.nationalgrid.com

Telephone: 0808 196 1515

Website: www.nationalgrid.com/Bramford-twinstead

Exchange and Mart

www.exchangeandmart.co.uk

Grow your business with a marketing partner with the intelligence and technology to get proven results.

LOCALiQ
Digital Marketing Simplified.

localiq.co.uk

Grow your business with a marketing partner with the intelligence and technology to get proven results.


LOCALiQ
Digital Marketing Simplified.

localiq.co.uk

The Guardian
8 September 2022

Samantha Morton on sexism, success and survival

→ G2



Chelsea in talks with Brighton's Potter after sacking Tuchel

→ Sport

Thursday
8 September 2022
£2.50 | €2.90
From £1.85 for subscribers

The Guardian

News provider of the year

Truss banks on energy bill freeze in bid to unite party

Pippa Crerar
Jessica Elgot
Aubrey Allegretti

Liz Truss will finally unveil her long-awaited plans to tackle soaring energy bills today, with some Tory MPs conceding this is already a make-or-break moment for her entire premiership.

The new prime minister is expected to announce to MPs that bills will be frozen at about £2,500 a year until 2024 as part of a package of support costing up to £130bn, funded by the taxpayer, as she tries to address the most significant economic crisis in a generation.

Senior Tories predicted the bailout would generate enough goodwill to guarantee her survival in No 10 until at least Christmas, but warned she had a major challenge in keeping her deeply divided party in line beyond the new year.

With the pound falling to its lowest level against the dollar since 1985 and the country set to plunge into recession, charities and thinktanks warned that government plans to cap energy bills were "poorly targeted" and would fail to protect low-income

families without a package of additional support. The Institute for Fiscal Studies was among those saying ministers should adopt a scheme that did not benefit wealthier households.

Before her Commons statement, Truss said: "I know families and businesses across the country are worried about how they are going to make ends meet this autumn and winter."

"Putin's war in Ukraine and weaponisation of gas supply in Europe is causing global prices to rise - and this has only made clearer that we must boost our long-term energy security and supply. We will take action immediately to help people and businesses with bills but also take decisive action to tackle the root cause of these problems, so that we are not in this position again."

Earlier, at her first prime minister's questions against Keir Starmer, she ruled out extending the windfall tax on oil and gas producers to fund her support package, adding: "I believe it is the wrong thing to be putting companies off investing in the United Kingdom, just when we need to be growing the economy."

But, with Treasury forecasts estimating that higher

5 →



Well played Walsh breaks world record for women's transfer fee

Sport →

PHOTOGRAPH: STEPHANIE MEEK/GETTY

Hate tweets rise in cold snaps and heatwaves

Arthur Neslen

Hateful tweets increase dramatically as temperatures become more extreme, an analysis of 4bn geolocated tweets in the United States has found.

Scientists logged rises of up to 22% in racist, misogynist and homophobic tweets when temperatures rose above 42C (108F), and increases of up to 12% when they fell below -3C, according to a study published today by The Lancet Planetary Health.

Annika Stechemesser, its lead author and a

2 →

Trump's Mar-a-Lago 'a target for foreign spies'

Julian Borger
Washington

Mar-a-Lago - the Florida resort and residence where Donald Trump reportedly stored nuclear secrets among a trove of highly classified documents for 18 months since

leaving the White House - is a magnet for foreign spies, former intelligence officials have warned.

The Washington Post reported that a document describing an unspecified foreign government's defences, including its nuclear capabilities, was one of the many highly secret papers Trump took away from the

White House when he left office in January 2021.

There were also papers marked SAP (special access programme), which are often about active US intelligence operations and whose circulation is severely restricted even among administration officials with top security clearance.

Potentially most disturbing, there were papers stamped HCS (human intelligence gathered from agents in enemy countries, whose lives would be in danger if their identities were compromised.

29 →

Notice is hereby given that National Grid Electricity Transmission plc (National Grid) of National Grid House, Warwick Technology Park, Gallows Hill, Warwick, CV34 6DA intends to apply to the Secretary of State for Business, Energy and Industrial Strategy for a Development Consent Order (DCO) under Section 37 of the Planning Act 2008 (as amended) (the Act) to authorise the construction of the Bramford to Twinstead project.

This is the second time the Notice of the Application has been published as it was originally published in January 2022 as part of the statutory consultation for the project.

Proposed development

National Grid proposes to reinforce the transmission network between the existing Bramford Substation in Suffolk, and Twinstead Tee in Essex. This would be achieved by the construction and operation of a new 400 kilovolt (kV) electricity transmission line over a distance of approximately 29km. The reinforcement would comprise approximately 18km of overhead line (consisting of approximately 50 new pylons and conductors) and 11km of underground cable system (consisting of 21 cables with associated joint bays and above ground link pillars).

Four cable sealing end compounds would be required to facilitate the transition between the overhead line and underground cable technology.

It is proposed that approximately 27km of existing overhead line and associated pylons would be removed as part of the proposals (25km of existing 132kV overhead line between Burstall Bridge and Twinstead Tee, and 2km of the existing 400kV overhead line to the south of Twinstead Tee). To facilitate the overhead line removal, a new grid supply point substation is required at Butler's Wood, east of Wickham St Paul, in Essex.

Two options are proposed for the new 400kV overhead line in the vicinity of Hintlesham Woods. Option 1 would utilise the alignment and pylons of the existing 400kV overhead line through the woods, whilst the existing 400kV overhead line would be re-routed to the north and west of Hintlesham Woods. Option 2 would parallel the existing 400kV overhead line to the south, with pylons located outside of the woodland and the conductors crossing the woods.

The project will include:

- a) The construction of approximately 29km (Option 1) of 400kV electricity transmission line from Bramford Substation in Suffolk to Twinstead Tee in Essex (approximately 28km for Option 2), comprising of:
 - I. Installation of approximately 18km (Option 1) of 400kV overhead lines (approximately 17km in Option 2);
 - II. Installation of approximately 11km of 400kV underground cable, of which approximately 7.3km would be within the Dedham Vale Area of Outstanding Natural Beauty and the Stour Valley Project Area;
 - III. Construction of four Cable Sealing End Compounds along the route (Dedham Vale East, Dedham Vale West, Stour Valley East and Stour Valley West); and
 - IV. Modifications to, and realignment of sections of the existing 400kV overhead line.
- b) Construction and operation of a new 400kV/132kV grid supply point substation at Butler's Wood east of Wickham St Paul in Essex. The grid supply point substation, alongside accompanying works, including a single circuit cable sealing end compound, replacement pylons and underground cables to tie the substation into the existing 400kV and 132kV networks.
- c) Removal of approximately 25km of existing 132kV overhead line operated by UK Power Networks.
- d) Removal of approximately 2km of existing 400kV overhead line.
- e) Land for environmental mitigation, compensation and enhancement including Biodiversity Net Gain.
- f) Temporary land use to facilitate construction activities including (but not limited to) working areas for construction equipment and machinery, site offices, welfare, storage and access.
- g) Temporary infrastructure to facilitate construction activities such as amendments to the highway including bellmouths for site access and construction access tracks/haul roads, pylons and overhead line diversions, scaffolding to safeguard existing crossings, watercourse crossings and diversions of Public Rights of Way.
- h) Diversion of third-party assets and land drainage from the construction and operational footprint.

The proposed application will seek authorisation for the compulsory acquisition of land and interests in and rights over land, overriding easements and other rights, the temporary use of land, and other ancillary powers.

The proposed project is an Environmental Impact Assessment (EIA) development, as defined by The Infrastructure Planning (Environmental Impact Assessment) Regulations 2017. An Environmental Statement will, therefore, be submitted as part of the proposed application, which will contain information about the environmental effects of the proposed project. The targeted consultation will take place between Thursday 8 September 2022 and Friday 7 October 2022 (23:59). The targeted consultation will focus on the design changes proposed following the feedback received from the previous consultation which ran from 25 January 2022 to 21 March 2022. National Grid have made changes in particular in the western side of the Stour Valley section of the project. These changes comprise, moving the draft alignment further away from Alphamstone; constructing a proportion of the underground cables using trenchless construction methods; and the construction of a 3.5km temporary haul road from Sudbury Road (A131) to Henny Back Road to facilitate underground cable construction.

In addition to the proposed changes in the Stour Valley, National Grid have made a number of smaller changes to the project presented at statutory consultation. These include changes to the size of the draft Order Limits (the land we would need to build the reinforcement), identifying locations where temporary works to the existing highway network may be needed or where existing utilities need diverting, and refining the environmental areas. The documents showing the additional preliminary environmental information, plans and maps showing the nature and location of the proposed application and the changes proposed as part of the targeted consultation, will be available to download free of charge from Thursday 8 September 2022 until Friday 7 October 2022 on www.nationalgrid.com/bramford-twinstead

Reference copies will also be available to view free of charge from Thursday 8 September 2022 until Friday 7 October 2022, at the following deposit points in the vicinity of the project:

LOCATION	OPENING HOURS
Hadleigh Library, 29 High Street, Hadleigh, IP7 5AG	Tuesday, Wednesday, Friday – 9am-5pm; Thursday – 9am-6pm; Saturday – 9:30am-5pm; Sunday – 10am-4pm
Sible Hedingham Library, 169 Swan Lane, Sible Hedingham, Halstead, CO9 3PX	Monday – 9am-1pm; Thursday – 2pm-7pm; Saturday – 9am-5pm
Sudbury Library, Market Hill, Sudbury, CO10 2EN	Monday, Wednesday, Thursday, Friday, Saturday – 9am-5pm; Tuesday – 9am-7:30pm; Sunday – 10am-4pm
Halstead Library, Bridge Street, Halstead, CO9 1HU	Monday - 9am-5:30pm; Tuesday: 9am-5:30pm; Thursday: 9am-1pm; Friday: 9am-5:30pm; Saturday: 9am-5pm

*Subject to any change in coronavirus restrictions that might impact the opening of these venues.

Printed copies of the documents, plans and maps can also be provided on request by contacting the project team on the details at the bottom of this notice. A reasonable copying charge will apply (up to a maximum of £220 for the full suite of documents). The documents can also be obtained free of charge on digital media by contacting the project team.

How to respond to the consultation

The consultation is running between Thursday 8 September 2022 and 23:59 on Friday 7 October 2022.

Responses to the consultation can be submitted by:

- completing a feedback form online via the consultation website www.nationalgrid.com/bramford-twinstead
- completing a paper feedback form or a free text response and posting to **Freepost B TO T REINFORCEMENT**
- emailing us a copy of your completed feedback form or free text response to contact@bramford-twinstead.nationalgrid.com
- scanning a paper copy of the response form or submitting a free text response via email at contact@bramford-twinstead.nationalgrid.com

National Grid must receive all responses by 23:59 on Friday 7 October 2022 to ensure their consideration.

When deciding on the final form of the proposed application for a development consent order for the proposed project, National Grid will take into account any response to this publicity or the consultation that is received before the specified deadline.

National Grid may be required to make copies of representations available to the Secretary of State. However, National Grid will request that personal details are not placed on the public record. Personal details will be held securely in accordance with the Data Protection Act 2018 and will be used solely in connection with the consultation process and the development of this project and, except as noted above, will not be disclosed to any third parties.

Email: contact@bramford-twinstead.nationalgrid.com

Telephone: 0808 196 1515

Website: www.nationalgrid.com/Bramford-twinstead

London Gazette
8 September 2022



THE GAZETTE

LONDON GAZETTE

**CONTAINING ALL NOTICES PUBLISHED ONLINE ON
8 SEPTEMBER 2022**

PRINTED ON 9 SEPTEMBER 2022 | NUMBER 63809
PUBLISHED BY AUTHORITY | ESTABLISHED 1665
WWW.THEGAZETTE.CO.UK

Contents

State/

Royal family/

Parliament Assemblies & Government/

Honours & Awards/

Church/

Environment & infrastructure/17174*

Health & medicine/

Other Notices/17193*

Money/17194*

Companies/17195*

People/17241*

Terms & Conditions/17273*

* Containing all notices published online on 8 September
2022



THE GAZETTE

OFFICIAL PUBLIC RECORD

Notice details

Type:

Planning

> Town and Country Planning

Publication date:

8 September 2022, 12:00

Edition:

The London Gazette

Notice ID:

4155432

Notice code:

1601

Town and Country Planning

**NATIONAL GRID ELECTRICITY TRANSMISSION PLC
SECTION 48 OF THE PLANNING ACT 2008 (AS AMENDED)
REGULATION 4, THE INFRASTRUCTURE PLANNING
(APPLICATIONS: PRESCRIBED FORMS AND PROCEDURE)
REGULATIONS 2009**

**NOTICE PUBLICISING A PROPOSED APPLICATION FOR A
DEVELOPMENT CONSENT ORDER FOR THE BRAMFORD TO
TWINSTEAD PROJECT**

Notice is hereby given that National Grid Electricity Transmission plc (National Grid) of National Grid House, Warwick Technology Park, Gallows Hill, Warwick, CV34 6DA intends to apply to the Secretary of State for Business, Energy and Industrial Strategy for a Development Consent Order (DCO) under Section 37 of the Planning Act 2008 (as amended) (the Act) to authorise the construction of the Bramford to Twinstead project. This is the second time the Notice of the Application has been published as it was originally published in January 2022 as part of the statutory consultation for the project.

Proposed development

National Grid proposes to reinforce the transmission network between the existing Bramford Substation in Suffolk, and Twinstead Tee in Essex. This would be achieved by the construction and operation of a new 400 kilovolt (kV) electricity transmission line over a distance of approximately 29km.

The reinforcement would comprise approximately 18km of overhead line (consisting of approximately 50 new pylons and conductors) and 11km of underground cable system (consisting of 21 cables with associated joint bays and above ground link pillars).

Four cable sealing end compounds would be required to facilitate the transition between the overhead line and underground cable technology.

It is proposed that approximately 27km of existing overhead line and associated pylons would be removed as part of the proposals (25km of existing 132kV overhead line between Burstall Bridge and Twinstead Tee, and 2km of the existing 400kV overhead line to the south of Twinstead Tee). To facilitate the overhead line removal, a new grid supply point substation is required at Butler's Wood, east of Wickham St Paul, in Essex.

Two options are proposed for the new 400kV overhead line in the vicinity of Hintlesham Woods. Option 1 would utilise the alignment and pylons of the existing 400kV overhead line through the woods, whilst the existing 400kV overhead line would be re-routed to the north and west of Hintlesham Woods. Option 2 would parallel the existing 400kV overhead line to the south, with pylons located outside of the woodland and the conductors crossing the woods.

The project will include:

a) The construction of approximately 29km (Option 1) of 400kV electricity transmission line from Bramford Substation in Suffolk to Twinstead Tee in Essex (approximately 28km for Option 2), comprising of:

I. Installation of approximately 18km (Option 1) of 400kV overhead lines (approximately 17km in Option 2);

II. Installation of approximately 11km of 400kV underground cable, of which approximately 7.3km would be within the Dedham Vale Area of Outstanding Natural Beauty and the Stour Valley Project Area;

III. Construction of four Cable Sealing End Compounds along the route (Dedham Vale East, Dedham Vale West, Stour Valley East and Stour Valley West); and

IV. Modifications to, and realignment of sections of the existing 400kV overhead line.

b) Construction and operation of a new 400kV/132kV grid supply point substation at Butler's Wood east of Wickham St Paul in Essex. The grid supply point substation, alongside accompanying works, including a single circuit cable sealing end compound, replacement pylons and underground cables to tie the substation into the existing 400kV and 132kV networks.

c) Removal of approximately 25km of existing 132kV overhead line operated by UK Power Networks.

- d) Removal of approximately 2km of existing 400kV overhead line.
- e) Land for environmental mitigation, compensation and enhancement including Biodiversity Net Gain.
- f) Temporary land use to facilitate construction activities including (but not limited to) working areas for construction equipment and machinery, site offices, welfare, storage and access.
- g) Temporary infrastructure to facilitate construction activities such as amendments to the highway including bellmouths for site access and construction access tracks/haul roads, pylons and overhead line diversions, scaffolding to safeguard existing crossings, watercourse crossings and diversions of Public Rights of Way.
- h) Diversion of third-party assets and land drainage from the construction and operational footprint.

The proposed application will seek authorisation for the compulsory acquisition of land and interests in and rights over land, overriding easements and other rights, the temporary use of land, and other ancillary powers.

The proposed project is an Environmental Impact Assessment (EIA) development, as defined by The Infrastructure Planning (Environmental Impact Assessment) Regulations 2017. An Environmental Statement will, therefore, be submitted as part of the proposed application, which will contain information about the environmental effects of the proposed project.

The targeted consultation will take place between **Thursday 8 September 2022 and Friday 7 October 2022 (23:59)**. The targeted consultation will focus on the design changes proposed following the feedback received from the previous consultation which ran from 25 January 2022 to 21 March 2022. National Grid have made changes in particular in the western side of the Stour Valley section of the project. These changes comprise, moving the draft alignment further away from Alphamstone; constructing a proportion of the underground cables using trenchless construction methods; and the construction of a 3.5km temporary haul road from Sudbury Road (A131) to Henny Back Road to facilitate underground cable construction.

In addition to the proposed changes in the Stour Valley, National Grid have made a number of smaller changes to the project presented at statutory consultation. These include changes to the size of the draft Order Limits (the land we would need to build the reinforcement), identifying locations where temporary works to the existing highway network may be needed or where existing utilities need diverting, and refining the environmental areas. The documents showing the additional preliminary environmental information, plans and maps showing the nature and location of the proposed application and the changes proposed as part of the targeted consultation, will be available to download free of charge from Thursday 8 September 2022 until Friday 7 October 2022 on www.nationalgrid.com/bramford-twinstead

Reference copies will also be available to view free of charge from Thursday 8 September 2022 until Friday 7 October 2022, at the following deposit points in the vicinity of the project:

Location	Opening hours*
Hadleigh Library, 29 High Street, Hadleigh, IP7 5AG	Tuesday, Wednesday, Friday – 9am-5pm Thursday – 9am-6pm Saturday – 9:30am-5pm Sunday – 10am-4pm
Sible Hedingham Library, 169 Swan Lane, Sible Hedingham, Halstead, CO9 3PX	Monday – 9am-1pm Thursday – 2pm-7pm Saturday – 9am-5pm
Sudbury Library, Market Hill, Sudbury, CO10 2EN	Monday, Wednesday, Thursday, Friday, Saturday – 9am-5pm Tuesday – 9am-7:30pm Sunday – 10am-4pm
Halstead Library, Bridge Street, Halstead, CO9 1HU	Monday - 9am-5:30pm Tuesday: 9am-5:30pm Thursday: 9am-1pm Friday: 9am-5:30pm Saturday: 9am-5pm

*Subject to any change in coronavirus restrictions that might impact the opening of these venues.

Printed copies of the documents, plans and maps can also be provided on request by contacting the project team on the details at the bottom of this notice. A reasonable copying charge will apply (up to a maximum of £220 for the full suite of documents). The documents can also be obtained free of charge on digital media by contacting the project team.

How to respond to the consultation

The consultation is running between **Thursday 8 September 2022 and 23:59 on Friday 7 October 2022.**

Responses to the consultation can be submitted by:

- *completing a feedback form online via the consultation website www.nationalgrid.com/bramford-twinstead*
- *completing a paper feedback form or a free text response and posting to **Freepost B TO T REINFORCEMENT***
- *emailing us a copy of your completed feedback form or free text response to contact@bramford-twinstead.nationalgrid.com*
- *scanning a paper copy of the response form or submitting a free text response via email at contact@bramford-twinstead.nationalgrid.com*

National Grid must receive all responses by **23:59 on Friday 7 October 2022** to ensure their consideration.

When deciding on the final form of the proposed application for a development consent order for the proposed project, National Grid will take into account any response to this publicity or the consultation that is received before the specified deadline.

National Grid may be required to make copies of representations available to the Secretary of State. However, National Grid will request that personal details are not placed on the public record. Personal details will be held securely in accordance with the Data Protection Act 2018 and will be used solely in connection with the consultation process and the development of this project and, except as noted above, will not be disclosed to any third parties.

Email: contact@bramford-twinstead.nationalgrid.com

Telephone: 0808 196 1515

Website: www.nationalgrid.com/Bramford-twinstead

Page intentionally blank

National Grid plc
National Grid House,
Warwick Technology Park,
Gallows Hill, Warwick.
CV34 6DA United Kingdom

Registered in England and Wales
No. 4031152
nationalgrid.com